

7/4/90

Whoa!

Reminiscent of an era when horses, not tractors, were the main source of power on the farm, this 1947 picture shows Philip

“Madden” Howard working his team. (Photo courtesy of Virginia Howard)

Carolyn (Huebner) Grossi
4349 Scotland Drive
3BAND Owensboro, Ky. 42301

FAMILY GROUP RECORD

Frankford, Kentucky

Name Mark Howard

dence Southern part of Daviess Co., near present site of
Green Briar Church. Place Granville Co., N.C.
of Birth June 15, 1765

of Marriage Nov. 22, 1792 Place Granville Co., N.C.

wives, if any, No. (1) (2) etc.

Separate sheet for each CHARTER member of the Green Briar Baptist
Church Affiliation Church, Daviess Co., Ky. 1820

Occupation Farmer Military Rec. _____

of Death May, 1825 Place Daviess Co., Ky.

of Burial _____ Place Green Brier Church

Father's Name Groves Howard--See back for Military Record

Mother's Maiden Name Hannah Allen

Info. on Husband Settled 400 acres in the southern part

of Daviess Co., was one of the earliest settlers in that area.

CHILDREN		Birth Data		Where Born		State or		Marriage Data		Death Data		Burial Data		State or		Full Name of S	
		Day	Month	Year	Town	County	Country	Day	Month	Year	Day	Month	Year	Town	County	Country	
Groves																	
Frances																	
James																	
Hannah																	
Elizabeth																	
Mary (Polly) E.		27	12	1897				13	1	1820	11	9	1840		Daviess	Ky.	Terry Thor
Susan																	
Sally																	
Allen																	Susan Thor
William																	

Reverse side for additional children, other notes, references or information.

copies should be made: 1 copy to State Library - 1 copy for local library.

WIFE

Full Maiden Name Rachel Webb

Residence Same as Mark Howard

Date of Birth April 25, 1772 Place Granville Co., N.

Date of Marriage Nov. 22, 1792 Place Granville Co., N.

Other husbands, if any No. (1) (2) etc.

Separate sheet for each CHARTER member of the Green Brier Bapt
Church Affiliation Church, Daviess Co., Ky. 1820

Occupation Homemaker

Date of Death After 1825 Place Daviess Co., Ky

Date of Burial _____ Place Daviess Co., Ky

Her Father's Name William Webb--See back for Military Re

Her Mother's Maiden Name Frances Young, 1749-1810

Add. Info. on Wife _____

FAMILY GROUP RECORD

COUNTY Magoffin
SOURCE OF INFORMATION

HUSBAND

Full Name Wiley Arnett
Residence Salversville, Ky Place Floyd Co. (now Magoffin)
Date of Birth 1815 Place "
Date of Marriage Jan. 21, 1844
Other wives, if any, No. (1) (2) etc.
Make separate sheet for each mar.
Church Affiliation Baptist Military Rec.
Occupation Farmer Place Arnett cemetery
Date of Death Place Sublett, Ky.
Date of Burial
His Father's Name Stephen Arnett
His Mother's Maiden Name Elizabeth Howard
Add. Info. on Husband

WIFE

Full Maiden Name Elizabeth Howard
Residence Salversville, Ky. Place Floyd Co. (now Magoffin)
Date of Birth Jan. 21, 1844 Place "
Date of Marriage Jan. 21, 1844
Other husbands, if any No. (1) (2) etc.
make separate sheet for each marriage
Church Affiliation Military Rec.
Occupation Place Arnett c
Date of Death Place Sublett,
Date of Burial
Her Father's Name
Her Mother's Maiden Name
Add. Info. on Wife

CHILDREN			Birth Data	Where Born	State or Country	Marriage Data	Death Data	Burial Data	State or Country
	No.	Day	Year	Town	County	Month	Year	Town	County
1			1836					Sublett	Magoffin Ky.
2			1838					Sublett	Magoffin Ky.
3			1841					Sublett	Magoffin Ky.
4			1843					Sublett	Magoffin Ky.
5			1845					Sublett	Magoffin Ky.
6			1848					Sublett	Magoffin Ky.
7			1850					Sublett	Magoffin Ky.
8			1852					Sublett	Magoffin Ky.
9			1855					Sublett	Magoffin Ky.
10			1854					Sublett	Magoffin Ky.

Horn, William, Senr., 54.
Horn, Wilson, 70.
Hornaday, Christopher, 85.
Hornaday, John, 85.
Hornaday, Lewis, 96.
Hornbarier, Valentine, 177.
Hornbuckle, Solomon, 82.
Hornbuckle, Thomas, 82.
Hornbuckle, William, 167.
Hornby, Wm., 102.
Horne, Jesse, 179.
Horne, Geo., Jr., 96.
Horne, Geo., Sr., 96.
Horne, Thos., 96.
Hornblow, John, Esq., 18.
Hornberry, James, 59.
Hornby, William, 89.
Horrill, James, 107.
Horris, Thomas, 24.
Horse, Christo, 112.
Horse, Frank, 112.
Horse, Jno., 108.
Horse, Jno., 112.
Horse, Phillip, 111.
Horse, Simon, 111.
Horseanes, Joseph, 130.
Horseford, John, 187.
Horseman, Reuben, 13.
Horse, Isaac, 88.
Horse, Ann, 13.
Horse, Geo., 13.
Horse, King, 13.
Horse, Isaac, 39.
Horse, Isaac, 147.
Hort, Joseph, 178.
Hort, Robin, 138.
Horten, Amos, 102.
Horten, Ann, 102.
Horten, David, 102.
Horten, Frederick, 12.
Horten, Saml, 102.
Horten, William, 13.
Horten, William, 13.
Horten, George, 81.
Horton, Abraham, 92.
Horton, Abraham, 196.
Horton, Charles, 96.
Horton, Daniel, 178.
Horton, Elizabeth, 25.
Horton, Henry, 96.
Horton, Hugh, 25.
Horton, James, 72.
Horton, James, 126.
Horton, Jesse, 72.
Horton, John, 68.
Horton, John, 170.
Horton, John, 184.
Horton, Joseph, 111.
Horton, Joseph, 170.
Horton, Margaret, 178.
Horton, Matthew, 25.
Horton, Nat., 122.
Horton, Rawley, 81.
Horton, Robert, 87.
Horton, Samuel, 61.
Horton, Taunson, 118.
Horton, Thos., 96.
Horton, Townsin, 81.
Horton, William, 84.
Horton, William, 72.
Horton, Wm., 110.
Horton, William, 164.
Horton, Willford, 25.
Horton, Zeph., 120.
Hose, Jno., 119.
Hosea, Abraham, 28.
Hosea, John, 28.
Hosea, Seth, 28.
Hosea, Thomas, 30.
Hosea, William, 31.
Hosel, Henry, 102.
Hoselan, Jas., 122.
Hoselbareer, Jno., 112.
Hosey, Jonathan, 160.
Hosford, John, 169.
Hoskins, Arnol, 154.
Hoskins, Henry, 193.
Hoskins, John, 18.
Hoskins, Jno., 114.
Hoskins, John, Junr., 18.
Hoskins, Richard, Esq., 18.
Hoskins, Robt., 119.
Hoskins, Samuel, 18.
Hoskins, Sarah, 18.
Hoskins, Thomas, 32.
Hosmer, Sylvester, 28.
Host, John, 25.
Hostrie, Eve, 112.
Hostler, Mrs. Mary, 193.
Hosty, James, 164.
Hotfield, Benja., 75.
Hotfield, John, 75.
Hott, Elizabeth, 197.
Hott, Jacob, 109.
Hott, Peter, 109.
Hottsdaw, Henry, 109.
Houghton, Littleton, 44.
Houk, Jacob, 173.
Houk, Jno., 111.
Houlton, Isaac, 154.
Houpt (Widow), 158.
House, Archabald, 174.
House, Bailles, 12.
House, Dudley, 77.
House, Edmund, 59.
House, Elias, 161.
House, George, 52.
House, Isaac, 59.
House, Jacob, 55.
House, James, 12.
House, James, 77.
House, John, 55.
House, John, 59.
House, John, 59.
House, John, 161.
House, Joseph, 136.
House, Mary, 195.
House, Peter, 96.
House, Ransom, 102.
House, Thomas, 13.
House, Thomas, 35.
House, Thomas, 59.
House, Thos., 104.
House (Widow), 161.
House, William, 59.
House, William, 59.
House, William, 77.
House, Wm., 102.
Houseman, Joseph, 95.
Housin, Ann, 64.
Housin, John, 64.
Hously, Charity, 122.
Housman, John, 190.
Houstin, David, 164.
Houstin, Griffith, 192.
Houstin, Doct. William, 192.
Houstin, Cap. Archabald, 160.
Houstin, David, 196.
Houstin, John, 160.
Houstin, Daniel, 49.
Houstin, David, 160.
Houstin, Edward, 190.
Houstin, Edward, 192.
Houstin, Francis, 130.
Houstin, Henry, 159.
Houstin, Henry, 190.
Houstin, Hugh, 163.
Houstin, James, 53.
Houstin, James, 130.
Houstin, James, 143.
Houstin, James, 163.
Houstin, Peter, 62.
Houstin, Samuel, Esq., 190.
Houstin, William, 159.
Houstin, William, Junr., 163.
Houstin, William, Senr., 163.
Houstin, Cap. William, 160.
Houstin, William Ann, 190.
Hover, Gasper, 180.
Hoverton, Obediah, 167.
Hovey, Seth, 139.
Hovis, George, 113.
Hovis, Jno., 112.
Hovis, Jno., 114.
How, Arthur, 188.
How, Jane, 193.
How, John, 70.
How, Mary, 13.
How, Robert, 193.
How, Sarah, 189.
How, William, 70.
How, William, 20.
Howel, James, 164.
Howel, Allen, 91.
Howard, Barnet, 137.
Howard, Benja., 12.
Howard, Ben., 123.
Howard, Christopher, 170.
Howard, Christopher, 194.
Howard, Cornelius, 129.
Howard, Cornelius, 170.
Howard, Edmund, 196.
Howard, Edward, Jr., 39.
Howard, Edward, Sr., 39.
Howard, Elijah, 12.
Howard, Elisha, 25.
Howard, Esther, 138.
Howard, Ezekiah, 194.
Howard, Frederick, 136.
Howard, George, 21.
Howard, George, 129.
Howard, George, 189.
Howard, Gideon, 175.
Howard, Graves, 92.
Howard, Hardy, 23.
Howard, Hardy, 58.
Howard, Henry, 79.
Howard, Henry, 83.
Howard, Hiram, 47.
Howard, Horton, 130.
Howard, Jacob, 13.
Howard, James, 37.
Howard, James, 51.
Howard, John, 57.
Howard, John, 58.
Howard, John, 88.
Howard, Jno., 121.
Howard, John, 126.
Howard, John, 138.
Howard, John, 164.
Howard, John, 173.
Howard, John, 176.
Howard, John, 194.
Howard, John, 197.
Howard, Joshua, 123.
Howard, Josiah, 196.
Howard, Luke, 25.
Howard, Mary, 58.
Howard, Mathew, 176.
Howard, Mikajah, 173.
Howard, Minron, 53.
Howard, Moses, 25.
Howard, Nathan, 194.
Howard, Paramas, 193.
Howard, Penelope, 138.
Howard, Phillip, 184.
Howard, Robt., 110.
Howard, Ruson, 110.
Howard, Sarah, 33.
Howard, Stephen, 27.
Howard, Stephen, 173.
Howard, Thomas, 32.
Howard, Thomas, 77.
Howard, Thos., 92.
Howard, Thomas, 134.
Howard, Thomas, 140.
Howard, Thomas, 194.
Howard, Thomas, 195.
Howard, Titus, 143.
Howard, William, 77.
Howard, Wm., 84.
Howard, William, 138.
Howard, William, 163.
Howard, William, 170.
Howard, William, 196.
Howard, William, 197.
Howard, William, 197.
Howard, William, Junr., 32.
Howard, William, Junr., 129.
Howard, William, Junr., 140.
Howard, Wm., Senr., 32.
Howard, William, Senr., 129.
Howard, William, Senr., 140.
Howard, William L., 127.
Howard, Willis, 68.
Howard, Wilson, 68.
Howat, James, 42.
Howe, Joseph, 159.
Howe, James, 190.
Howel, John, 91.
Howel, John, 153.
Howel, John, 167.
Howel, Thomas, 91.
Howel, William, 181.
Howell, Abram, 151.
Howell, Admiral, 150.
Howell, Archibald, 150.
Howell, Arthur, 151.
Howell, Asen, 75.
Howell, Barton, 39.
Howell, Benjamin, 74.
Howell, Benjamin, 97.
Howell, Benjamin, 151.
Howell, Daniel, 151.
Howell, Dempsey, 73.
Howell, Edward, 97.
Howell, Elias, 126.
Howell, Elisha, 76.
Howell, Elisha, 140.
Howell, Ellen, 70.
Howell, Esther, 57.
Howell, Etheldred, 140.
Howell, Hardy, 36.
Howell, Henry, 58.
Howell, Henry, 73.
Howell, Henry, Jr., 73.
Howell, Hopkin, 37.
Howell, Hopton, 151.
Howell, James, 68.
Howell, Jethro, 68.
Howell, John, 26.
Howell, John, 37.
Howell, John, 73.
Howell, John, 87.
Howell, John, 149.
Howell, John, 150.
Howell, John, 151.
Howell, John, 162.
Howell, John, 171.
Howell, Joseph, 36.
Howell, Joseph, 36.
Howell, Joseph, 55.
Howell, Joseph, 162.
Howell, Joseph, 170.
Howell, Joshua, 150.
Howell, Josiah, 13.
Howell, Lewis, 36.
Howell, Lewis, 37.
Howell, Major, 151.
Howell, Margret, 59.
Howell, Matthew, 63.
Howell, Ralph, 50.
Howell, Ralph, 50.
Howell, Ralph, 151.
Howell, Robert, 85.
Howell, Robert, Jr., 85.
Howell, Samuel, 87.
Howell, Stephen, 36.
Howell, Stephen, 171.
Howell, Thomas, 13.
Howell, Thomas, 39.
Howell, Thomas, 65.
Howell, Watson, 24.
Howell, Will, 76.
Howell, William, 37.
Howell, William, 151.
Howell, William, Junr., 149.
Howell, William, Senr., 149.
Howent, Nathaniel, 18.
Howerton, Jesse, 134.
Howerton, John, 167.
Howerton, Thomas, 57.
Howet, Edmund, 33.
Howet, Richd., 35.
Howett, Abraham, 30.
Howett, Rowan, 28.
Howett, William, 33.
Howey, George, 163.
Howey, John, 163.
Howey, William, 163.
Howie, Samuel, 39.
Howie, Samuel, 41.
Howk, George, 107.
Howk, Michl., 108.
Howk, Nicolas, 109.
Howlet, Mary, 35.
Howlet, William, 151.
Howling, Christopher, 129.
Howling, William, 129.
Howling, Zephaniah, 129.
Howly, James, 13.
Howren, John, 127.
Howrin, Redmond, 127.
Hoy, Marcell, 157.
Hoy, Andw., 113.
Hoy, Jno., 113.
Hoy, Martin, 113.
Hoy, Michl., 113.
Hoy, Peter, 113.
Hubanks, Elizabeth, 145.
Hubanks, Richard, 145.
Hubbard, Ben., 123.
Hubbard, Henry, 102.
Hubbard, Jacob, 124.
Hubbard, James, 192.
Hubbard, John, 59.
Hubbard, John, 59.
Hubbard, John, 163.
Hubbard, Joseph, 82.
Hubbard, Ralph, 81.
Hubbard, Richd., 111.
Hubbard, William, 167.
Hubbard, William, 167.
Hubbard, William, 192.
Hubbard, Bird, 13.
Hubbard, Rachall, 13.
Huber, Jacob, 161.
Hubert, Isaac, 22.
Hucaboy, Joshua, 118.
Hucheson, George, 158.
Hucheson, John, 158.
Hucheson, Thomas, 177.
Huchings, James, 47.
Huchins, Nicholas, 183.
Huchins, Strangman, 183.
Huchison, James, 95.
Huchison, Jonathn., 114.
Huckabee, James, 105.
Huckabee, John, 105.
Huckaby, James, 59.
Huckaby, James, 59.
Huckaby, James, 59.
Huckby, Robert, 179.
Huckel, Robert, 98.
Huckerson, Charles, 121.
Huckerson, David, 121.
Huckins, John, 102.
Huckman, William, 167.
Huckoby, Thomas, 164.
Hucks, Stephen, 104.
Huddleston, David, 118.
Huddleston, John, 90.
Huddleston, Jno., 119.
Huddleston, Robt., 77.
Huddleston, Seth, 155.
Huddleston, Wm., 117.
Huddleston, Wm., 118.
Huddleston, James, 118.
Huggins, Humphrey, 23.
Huggins, John, 105.
Huggins, John, 184.
Huggins, William, 80.
Huggins, Wm., 104.
Huggins, William, 176.
Hudler, David, 145.
Hudler, John, 137.
Hudler, John, 145.
Hudley, Henry, 145.
Hudson, Abel, 138.
Hudson, Absalom, 170.
Hudson, Allen, 87.
Hudson, Ann, 149.
Hudson, Chamberlain, 93.
Hudson, Charles, 77.
Hudson, Daniel, 170.
Hudson, David, 96.
Hudson, Drewry, 105.
Hudson, Drury, 89.
Hudson, Edward, 72.
Hudson, Henry, 77.
Hudson, Isaac, 105.
Hudson, Isaac, 170.
Hudson, James, 130.
Hudson, Job, 63.
Hudson, John, 77.
Hudson, John, 93.
Hudson, John, 98.
Hudson, John, 98.
Hudson, John, 105.
Hudson, John, 125.
Hudson, John, 170.
Hudson, Joseph, 31.
Hudson, Joseph, 36.
Hudson, Joseph, 53.
Hudson, Joseph, 100.
Hudson, Joshua, 81.
Hudson, Lemuel, 101.
Hudson, Lewis, 53.
Hudson, Obediah, 90.
Hudson, Peter, 106.
Hudson, Peter, 171.
Hudson, Rachael, 53.
Hudson, Ricd., 88.
Hudson, Richard, 98.
Hudson, Richard, 160.
Hudson, Sarah, 13.
Hudson, Sarah, 13.
Hudson, Sarah, 134.
Hudson, Sterling, 183.
Hudson, Thomas, 72.
Hudson, Thos., 105.
Hudson, Thos., 113.
Hudson, Thos., Jr., 113.
Hudson, Uriah, 81.
Hudson, William, 36.
Hudson, Wm., 87.
Hudson, Wm., 96.
Hudson, William, 183.
Hudspeth, Alra, 185.
Hudspeth, John, 185.
Hudspeth, Alra, Junr., 185.
Hudspeth, Benja., 184.
Hudspeth, Charles, 184.
Hudspeth, George, 184.
Hudspeth, Jiles, 184.
Hudspeth, Joseph, 184.
Hudspeth, Mary, 184.
Hudspeth, Thomas, 184.
Huff, Corn., 13.
Huff, Daniel, 181.
Huff, Daniel, 181.
Huff, Henry, 129.
Huff, Jacob, 173.
Huff, Richard, 129.
Huff, Richard, Senr., 129.
Huff, Thos., 77.
Huff, Valentine, 170.
Huff, Wm., 123.
Huffine, Danl., 93.
Huffines, Daniel, 182.
Huffman, Daniel, 172.
Huffman, Francis, 173.
Huffman, George, 182.
Huffman, Jacob, 174.
Huffman, Jacob, 175.
Huffman, Sufiah, 98.
Huffum, Patty, 194.
Huffum, Richard, 193.
Hufman, Christopher, 194.
Hufman, Jacob, 114.
Hufman, Jacob, 195.
Hufman, Jno., 113.
Hufman, Sam., 110.
Huggans, Francis, 196.
Huggins, Humphry, 13.
Huggins, Isaac, 144.
Huggins, Jacob, 95.
Huggins, Jacob, 196.
Huggins, James, 96.
Huggins, James, 144.
Huggins, James, 155.
Huggins, John, 113.
Huggins, John, 155.
Huggins, Luke, 107.
Huggins, Moses, 96.
Huggins, Phillip, 107.
Huggins, Robert, 155.
Hugguman, Joseph, 183.
Hugh, Sol., 13.
Hugh, Wm., 96.
Hughell, Thomas, 169.
Hughes, Alexander, 155.
Hughes, Andrew, 108.
Hughes, Ann, 83.
Hughes, Hans, 108.
Hughes, James, 80.

I DON'T SEE "A"
WIM HOWARD ON
THIS PAGE! - ONLY 15

Cornelius Howard - Hunt 16 & 17
3 wim & 16
4th Aug 91. 80 Jee

Christopher, 4-4-3

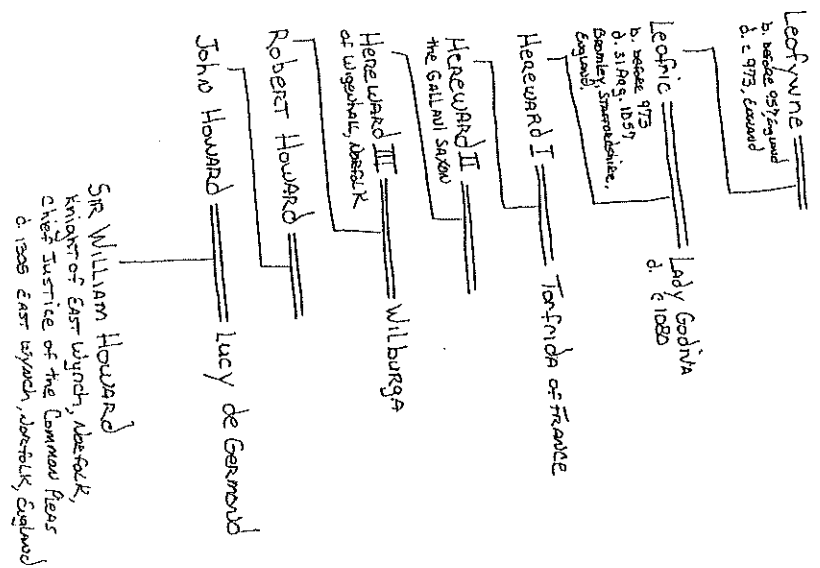
9/20/90

Biography - Howard

The
HOWARD
Generations

See Clark Gray, 1994

* HERWARD II,
"the Saxon" was
bowshotted by
William I, the Conqueror
c.1066



Sir William Howard == Lady Alice Fitzroy, dtr of Sir Robert Ufford, Knight
 Knight of East Wynd,
 Chief Justice of the Common
 Pleas
 d. 1306
 buried in Howard Monastery Church
 East Wynd, Bedford
 Restored 1875

Sir John Howard I == Jean de Cenevaille, heir of Richard de Cenevaille
 Sheriff of Norfolk & Suffolk
 d. 1353

Sir John Howard II == Lady Alice de Boys
 Admiral of the North Sea
 d. after 1388

Sir Robert Howard I == Lady Margaret Sales, dtr of Robert, Lord of Sales
 1356-1386

Margaret Fitz (1) == Sir John Howard III (2) == Lady Alice Tendrile, dtr of Sir William, Knight of Tendrile, Essex.
 dtr of John Barre Hunt
 1357-1380, 1473 Leasington
 of Tendrile, East Wynd

Sir Robert Howard II * Lady Margaret Mobery Sir John Howard Henry Howard
 Knight of Tendrile
 1384- before 1436
 dtr of Thomas, Baron of Tendrile
 Earl Marshal of England, Knight of the Garter

Lady Petronie Molevius Jane Howard Margaret Howard
 d. 1465

Sir John Howard II, Knight of the Garter
 1st Duke of Norfolk, Earl Marshal, Lord High Admiral of England
 b. 1411 Essex; Exiled: d. 22 Aug 1485 Parms of treason, Field

(1) Sir Thomas Howard, Knight of the Garter, Knight of the Garter
 2nd Duke of Norfolk, Earl of Surrey, the Victor of Red Bank
 b. 1419 Stoke Newington, Essex England; d. 21 May 1504 Exiled

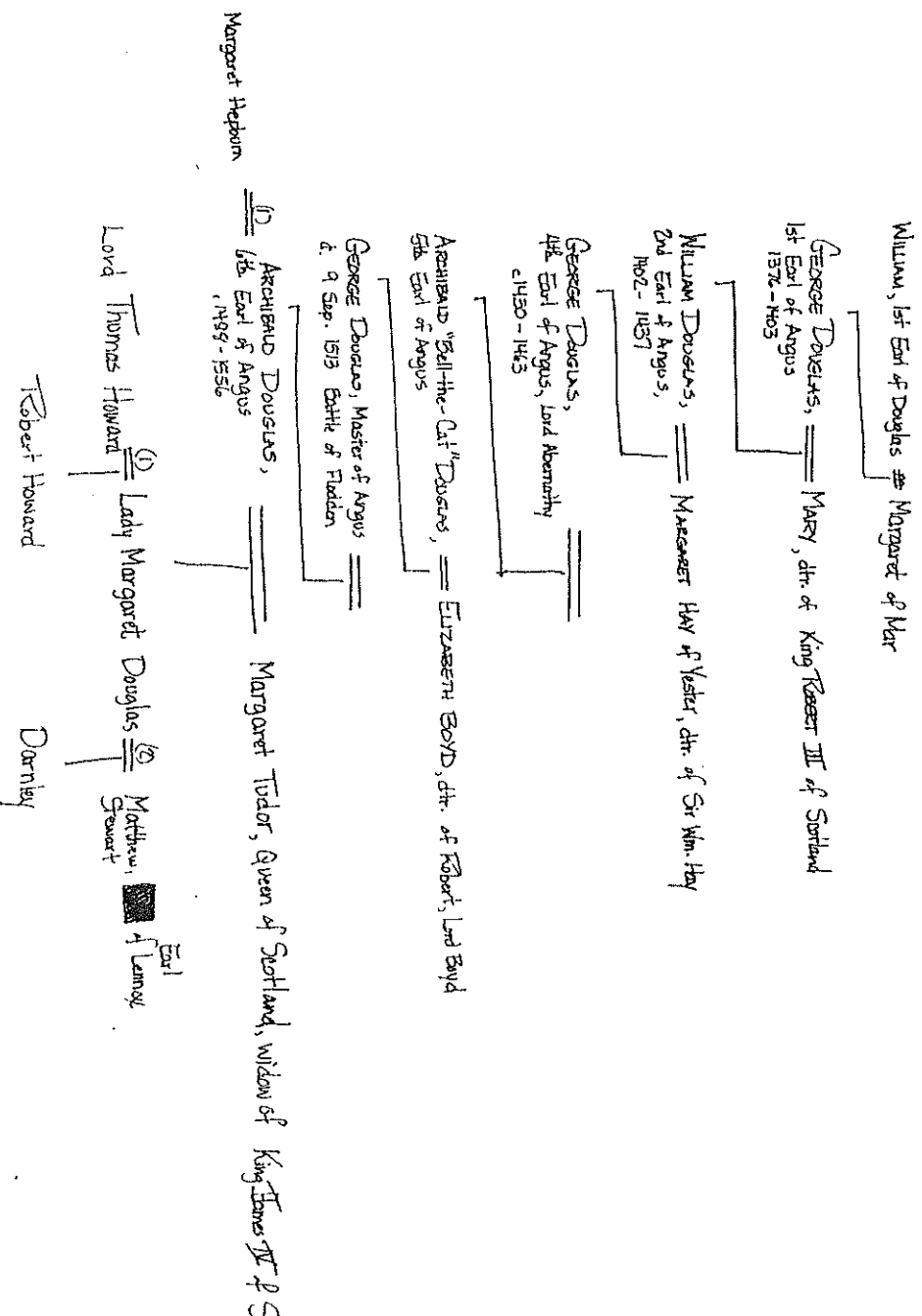
(2) Agnes Tilney
 Sir Thomas Howard
 Lord Edmund Howard
 Knight of the Garter
 1441-1534
 M. Thomas Culpeper
 Elizabeth Howard
 M. Thomas Culpeper
 d. 1513 Beest, Norfolk
 William Howard
 Lord High Admiral
 1510-1573
 M. Margaret Canore
 Lord Thomas Howard
 1513-1534
 d. 31 Oct 1537
 buried in London

Richard
 Fitz-Alan
 Earl of Arundel
 Thomas Mobery
 Duke of Norfolk
 Earl Marshal of England
 Earl of Arundel
 d. 1400
 * Lady Margaret Mobery
 M. Sir Robert Howard II

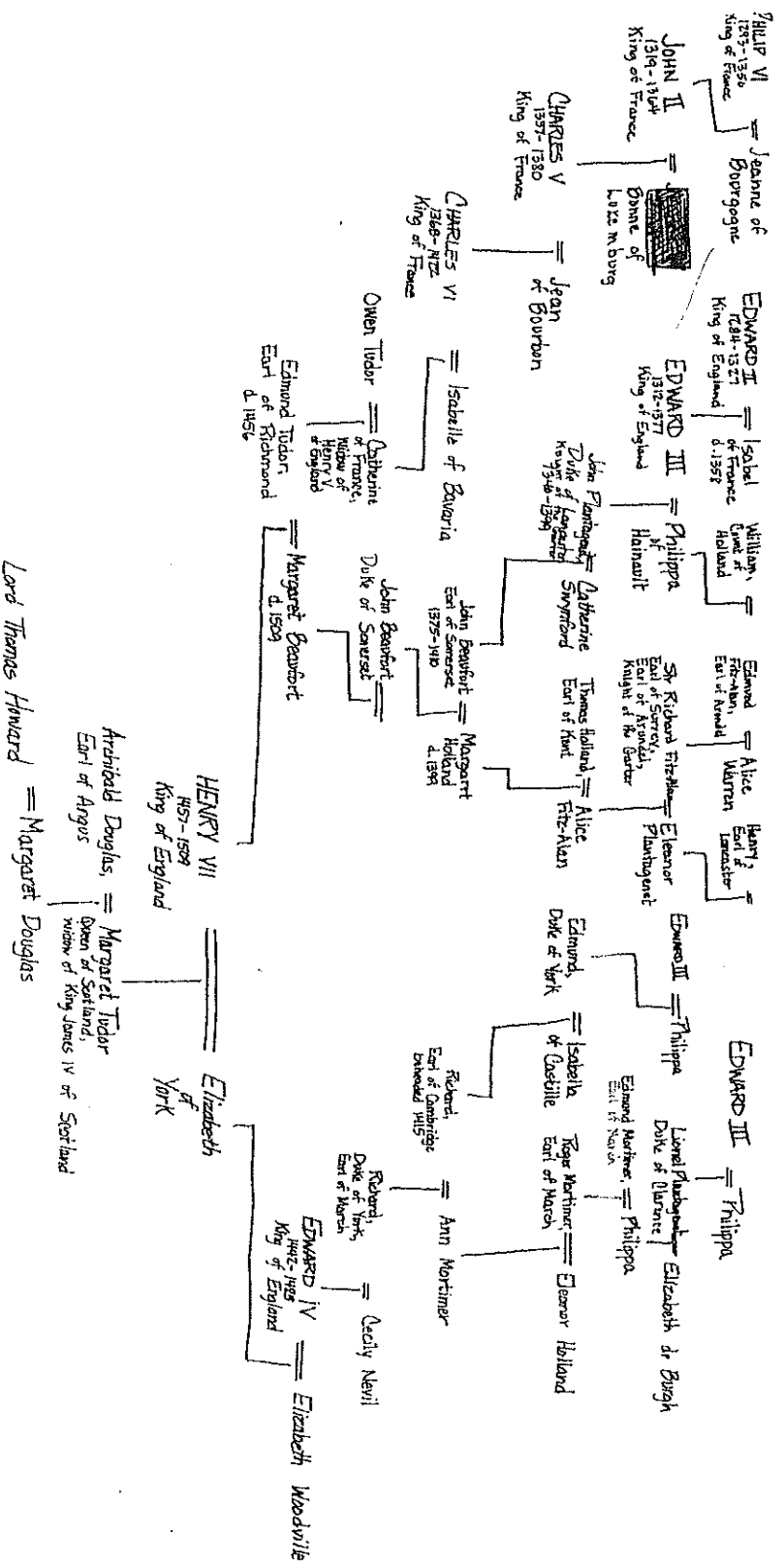
Elizabeth Tilney
 d. April 1497

Sir Thomas Howard
 3rd Duke of Norfolk,
 1475-1554
 M. Anne of York

Lady MARGARET DOUGLAS,
Wife of Lord Thomas Howard



QUESTIONS of
MARGARET DOUGLAS
Wife of
Lord Thomas Howard



Lord Thomas Howard 1734 = Lady Margaret Douglas
 b. 1513 d. 1537 transatlantic b. 1515 d. 1518

Robert Howard 1534 = Philippa Burton
 b. 1531

Robert Howard = Jane Howard Thomas Howard John Howard 1534 = Elizabeth Lock
 b. 1574 b. 1576 b. 1577 1578-1572
 Elizabeth Howard b. 1574
 Ann Howard b. 1580
 Sarah Howard b. 1581
 William Howard b. 1582
 Edward Howard b. 1583
 Philip Howard b. 1585
 Charles Howard b. 1587
 Matthew Howard b. 1589
 Bridget Howard 1591- Feb 1591/19

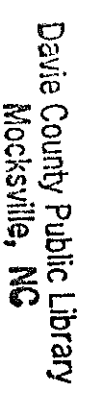
Robert Howard = Daniel Howard John Howard
 b. 1608 b. 1610 b. 1612
 Matthew Howard b. 1608 Emigrant to America
 Settled on the western bank of the English River in Upper Merck, Virginia
 d. Sept 1659 Anne Hedden d. n.d.
 Thomas Howard b. 1614
 Grace Howard b. 1616
 Mary Howard b. 1616
 Henry Howard

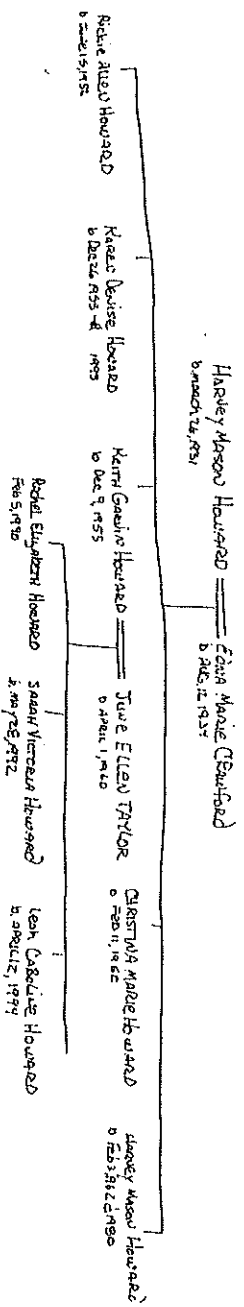
Samuel Howard = Catherine Howard John Howard
 b. 1608 b. 1610 b. 1612
 Catherine Howard b. 1608
 John Howard b. 1610
 Matthew Howard Jr. b. 1614
 Elizabeth Howard b. 1615
 Ann Howard b. 1617
 Capt. Philip Howard 1618-1702
 Mary Howard b. 1619

Deborah Howard = Philip Howard = Sarah Susan Howard Ruth Howard
 b. 1608 b. 1610 b. 1612
 Philip Howard b. 1608
 Sarah Howard b. 1610
 Susan Howard b. 1614
 Ruth Howard b. 1616

Samuel Howard = James Howard = Patricia Howard Rachel Howard Philip Howard = Mary Child Sarah Howard
 b. 1608 b. 1610 b. 1612
 Patricia Howard b. 1610
 Rachel Howard b. 1612
 Philip Howard b. 1614
 Mary Child b. 1616
 Sarah Howard b. 1618

George Howard = Joseph Howard John Howard William Howard Henry Howard Hannah Howard Sally Howard Rachel Howard
 b. 1608 b. 1610 b. 1612
 Joseph Howard b. 1610
 John Howard b. 1612
 William Howard b. 1614
 Henry Howard b. 1616
 Hannah Howard b. 1618
 Sally Howard b. 1620
 Rachel Howard b. 1622





ROWAN COUNTY MARRIAGE BONDS

Page 211

<u>GROOM</u>	<u>BRIDE</u>	<u>DATE OF BOND</u>	<u>BONDSMAN & WITNESS</u>
Howard, Joseph x	Margret Crouse	19 Jan. 1809	Daniel Crouse (w) Jn. March, Sr.
Howard, Joshua x	Elsey Brion	7 Mar. 1789	Cornelius x ^H oward (w) Will Alexander
Howard, Josua	Nancy Veach	26 Oct. 1801	Norman x Owens (w) Jno. Brem
Howard, Matthew	Lissia Jacobs	31 Dec. 1816	Obadiah Hamton (w) Geo. Dunn
→ Howard, <u>Morgan</u>	Hannah Smith	5 Mar. 1828	Isaac Parker (w) J.H.Hardie
Howard, Philip x	Nancey Dosey	20 Sept. 1797	Wm. x Howard (w) Jno. Rogers
Howard, Philip	Mary Wood	3 May 1802	John Harwood (w) John Brem
Howard, Phillip x	Susannah Gardner	19 Oct. 1774	John Brandon (w) John Bone (w) Ad. Osborn
Howard, Phillip x	Sarah Dowell	6 May 1824	A(quilla) Chesire
Howard, Thomas	Harriett Gaither	29 Oct. 1799	Eli Gaither (w) Edwin J.Osborn,D.C.
Howard, Thomas A.	Mary J.Sloan	18 Nov. 1851	Robert Sloan (w) J.S.Myers
Howard, William	Elizabeth Chaffin	5 Aug. 1794	John Stinchcomb (w) J.Troy,D.C.
Howard, William x	Nelley Walker	7 Sept. 1810	Cornelius Howard (w) Jn. March, Sr.
→ Howard, William	<u>Rutha</u> Chaffen	6 July 1816	Joseph x Howard (w) Jn. March, Sr.
Howard, William	Elinor Beard	19 Sept. 1816	Saml. Hill, Jr. (w) Jn. Giles, Cl.
Howard, William	Martha A.McCulloch	11 Sept. 1841	James L.Cowan (w) J.S.Johnston
Howell, John x	Martha Gheen	11 May 1853	James(B.) Naley (w) J.S.Myers
Howerton, Reuben	Sharlotz Owen	29 May 1857	W(m) W.Emery

To all my relatives,

I will make copy of this letter. My handwriting is poor, so I hope everyone can read it. I have had the opportunity to meet two distant cousins in our family that have done extensive research into the Howard line from which we have descended. Dewaine Howard is from Nashville Tenn. and is currently writing a book about the Howard line. Hopefully he will finish it this year. Dewaine has been researching our tree for 28 years if I remember it right. We share the same Grandfather in Philip Howard, born in 1704. His family also went into Kentucky from North Carolina about the same time our family did - which was approximately 1814-1816, except his line went on up to Anderson Ky and then on into Indiana shortly thereafter. The other cousin is Clark Gray of Tenn. He is much younger than Dewaine and has done extensive research into the Howard of Kentucky. His mother is a Howard and descended from Jacob Montgomery Howard born in 1848. His father also descended from Jerry R. Howard born in 1823. Clark Gray is only 28 but had the foresight to take all the information from his Grandfather Henry Howard (Berry Howard's son) and started researching out his roots 10 years ago. Clark Gray would also like to ~~write~~^{write} a book. He also has a lot of info on the Adkins and Whitlows of Kentucky.

I have befriended these distant cousins over the telephone and I have ask many questions to validate the trees I have sent to you. I can pretty much say that Clark Gray has true information going back to George Howard born in N. Carolina in 1700. Past geneologist has had the research already done over a hundred years ago of the tree from Matthew Howard "the immigrant" b 1609, all the way to our George Howard of N.C. I feel I helped bridge the George of NC to the one who ~~was~~ came to Kentucky by verifying wills and deeds here in the N.C. archives. So I can say from Matthew Howard to present day in our line.

Dewaine says he tied our Matthew Howard back to Lord Thomas Howard by a book written in the 1740's and Lord Thomas Howard is the Maryland deceiver call.

Once you are back to Lord Thomas Howard born in 1513, then you are in the history books. Their nobility of England. The Dukedom of Norfolk. I have only seen this line go back to Sir William Howard, died 1308 and I am not sure how Devaine Howard got it going back to Leofgyne, born before 954 unless the never discovery than what I've read. Genealogist in manner try and figure out nobility in England. But going back this far in our line states that we are Saxons which were northern Germans that fought their way into England approx. 500-600 ad. To that extent you can say we were Barbarians and in a Biblical sense - Gentiles. ☺

I hope everyone is doing fine and I hope this shows you we have a glorious line from which we have descended. It was a great surprise to learn of this. I have always loved history and have done a lot of reading to understand our forefathers. This makes it more personal and I would like to share it with my family - wherever you are. I feel bad not to know all my Aunt's birthdays including my own Grandfather, brothers and sisters birthdays. Perhaps it will come in time. I will also add any known information with a following paper to show what I know about each forefather. To all my relatives - you are in my thoughts and in my heart. I wish well to all

Keith Garrison Howard

Book 30 page 337: On Nov. 12 1828, John Howard of Williamson Co. Tenn.--no wife signs--lets Benjamin Howard of Rowan Co.N.C., have 200 acres on Second Creek in Rowan next William Robison, Andrew MacLain, Andrew Christie & John Pinkston, for \$600.00, witnessed by David Coughenour & George Tomason & proved by the latter in Nov. 1828. (This had been left him by the will of his father & is the land which The State granted to Ralph Hames (or Harries?) who let Thomas Biles have it, who let Benjamin D.Rounsaville have it by covenant on Oct. 3 1812).

The will of John Howard (book H page 316) made April 6 1825 & probated in Aug. 1825. Wife Vinah. Sons: Matthew (gets the home-place of 400 acres), John (gets the Rounsevall place) Benjamin (daughter Mary to have \$100.00), William (the land next Benjamin over to place of Abner Hall). Daughters: Nancy (Saunders & Baird's places), Lavinia (her son to have the land after the widow Vinah dies), Polly (her son William to have 75 acres for them to live on during their lives & she is to have \$10.00 for 10 years with no claim from Andrew Kincaid) & Katharine (to have \$1.00). There are other tracts (Spring's, Irvin's & Trott's) which are to be sold. Exrs: sons Benjamin, William & Matthew. Attests: A.Hall & Th.Craige.

Mr. Lane of Salisbury in 1925, says his Howard ancestors came from Maryland prior to the Revolution and settled near Woodleaf & Jumping Run where they owned much land. His nearer ancestor (line runs through William, John, William &c) got land on Fulton St. where the old Wilson place was--torn down in recent years--and built. The Lane family also came from Maryland and both sides married into the Beards family.

May 8 1795: Deed from the Exrs. of Jno.L.Beard to John Howard for 200 acres
May 19 1794 proved by Henry Giles.

May 8 1795: Deed from the Exrs. of H.Montgomery to John Howard for 620 acres
on May 19 1795 proved by Henry Giles.

Aug.11 1793: Deed from John Howard to George Smith for 216 acres May 14 1793 proved by Henry Giles. Book 13 page 293: On May 4 1793, John Howard--no wife signs--lets George Smith, a miller, & both of Rowan Co.N.C., have 215 acres next Andrew Ferguson Jr., Jacob Link & Richard Robison, for 150 pounds, witnessed by H.Pearson & Henry Giles & proved by the latter in Aug. 1793.

Book 25 page 575: David Kirkpatrick of Lincoln Co. Ky. ("Attorney in fact for Jinkins Kirkpatrick, Molly Kirkpatrick Alias Mary Kirkpatrick and Susanna Kirkpatrick the Son & Daughters of the said David Kirkpatrick", let John Howard of Rowan Co.N.C., have lots #51 & #52 the west square of Salisbury for \$100.00 witnessed by Lewis Beard & William Howard & proved in Nov.1819. (This had belonged to the deceased Hugh Jenkins Sr. who willed it to Jenkins Kirkpatrick (lot #51) lot #52 given to Molly or Mary & Susanna.)

Book 6 page 513: On Nov. 20 1767, William Nassery, a farmer, & wife Elizabeth let Hugh Jenkins, a "Yeoman" & all of Rowan Co.N.C., have 9 lots in the west square of Salisbury, for 9 pounds, witnessed by David Jenkins & Ambrose Crane & proved in Jan. 1768. These are #35-41-42-43-50-51-52-57-58. Also another, lot #9 in north square on same day (This is the lot which Bastion Boize let Henry Horah have on July 22 1757, Henry let William Williams have July?21 1758 & William let William Nassery have on Oct. 9 1764). I assume that there is another "Hugh Jenkins of the Government of Pencilvania" who got lot #1 in the north square of Salisbury on Sept. 28 1765 from William Nassery (see pages 520-521) 1/2 on the corner of Ennis & Corbin where William Nassery is living for 200 pounds & the other half for 210 pounds (the latter being the portion James Carson & wife let Wm. Nassery have & Mrs. Nassery if one, didn't sign for these--may have been official property however).

Book 11 page 508: May 13 1788, Hugh McBride--no wife signs--lets Albright Springs--both planters of Rowan Co.N.C.--have 100 acres next the whole tract & John Howard, for 60 pounds, witnessed & proved by Mesheck Pinkston in Aug. 1788.

Will of JOHN HOWARD, Rowan County, North Carolina

Will Book C, p.114

Will probated in 1781

On the name of God Amen I John Howard of the County of Rowan & State of North Carolina being in a weak and low state of health but of perfect mind & memory & calling to mind the mortality of my body do make & ordain this to be my last will and Testament. Therefore I give my Soul to God that gave it and my body to be buried at the discretion of my executors. And as to what estate I am owner of I give & bequeath as followeth Item I give & bequeath unto my beloved wife Mary Howard all my real & personal estate whatsoever for & during her natural life except five shillings sterling I leave & bequeath unto my brother Matthew Howard oldest son Gideon Howard & after his decease then I will that my aforesaid estate be sold at publick vendue to the highest bidder and the money arising therefrom to be equally divided between my wife's four sons and my wife's son David Craiges two children after my just debts be paid and I do hereby these presents constitute & appoint William Nisbitt & Col. James Brandon to be the executors of this my last will & testament disannulling and dosowning all other wills heretofore made by me executing & confirming this to be my last will & testament & no other. In witness whereof I hereunto set my hand & affixed my seal this twenty third day of February in the year of our Lord one thousand seven hundred and eighty one Signed Sealed & delivered in presence of

Ant Newman

Thomas Billig

Joseph Billig

John Howard (Seal)

Will of MOSES WHITE, Rowan County North Carolina

Will Book C, p.115

Will probated in 1786

In the name of God Amen I Moses White of Rowan County & State of North Carolina being of poor health & sound memory thanks be to God, Calling to mind the mortality of my body & knowing that it is appointed for all men once to die do make and ordain this my last will & testament that is to say principally and first of all I give & recommend my soul into the hands of Almighty God that gave it & my body I recommend to the earth to be buried in a decent Christian burial at the discretion of my executors, nothing doubting but at the General Resurrection I shall receive the same again by the might power of God. And as touching such worldly estate wherewith it hath pleased God to bless me in this life I give and dispose of the same in the following manner and form. First I give & bequeath to my dearly beloved wife Eleanor one Negro Girl named Barn also my beloved wife I allow her livelyhood of the plantation I now live on during her widowhood, likewise her choice of the beads that is one bead and furniture of it likewise one horse or mare & saddle, likewise I allow my loving wife three cows and three calves. Secondly I give & bequeath unto my two sons David & William likewise all my lands I hold or own to be equally divided between them. Likewise I give & bequeath unto my son David White one Negro boy named Prince. Likewise I give & bequeath unto my son William White one negro boy named Sampson. Likewise I give & bequeath unto my daughter Jean Templeton eight shillings. Likewise I give and bequeath unto my son James White eight shillings. Likewise I give and bequeath unto my daughter Elizabeth Peden eight shillings. Likewise I give & bequeath unto my daughter Mary McCree eight shillings. Likewise I give & bequeath unto my daughter Sarrah Willson eight shillings. The remaining part of my moveable estate I allow for the raising & maintaining of the Widdow & my children and to portion them off when they may need it at the discretion of their mother and the other executors. Negro Tom & Rose I allow them to be sold & the money arising from the same to be equally divided between Penelopy Eleanor & Margaret White. Likewise I allow my daughter Cathrin Peden an equal divide of the price of the two above mentioned negroes. Also I make & ordain & constitute my well beloved wife Eleanor White & David & James White my sons to be

Thomas Howard

Marriage bond: Thomas Howard to Harriet Gaither Oct. 20 1792? signed by Eli Gaither

Nov. 6 1803: Administration on the estate of Thomas Howard is granted to Harriett Howard & Vetchel Iames who gave bond of 200 pounds with Beal Iames. Ordered that Francis Keely, John Little Sr., John Little Jr. & Charles Anderson be commissioners to lay off one years provision for Harriet Howard

MULBERRY FIELDS

Book 6 page 265; April 12 1765, John Howard, an Innholder of Rowan Co. N.C. -- no wife signs -- lets the planter, William Todd Livingstone of Orange Co. N.C., have 313 acres beginning on the north bank of the Yadkin River below Mill Creek & Mulberry Fields at a red oak & going north 160 poles to a pine, east 320 poles to a black oak, south 125 poles to a red oak on the bank of the Yadkin, then up its various courses to the beginning (being what Morgan Bryan Jr. & John Bryan let the said John Howard have on April 22 1762); also 40 acres on both sides the Yadkin River near the Main Mountain, beginning at a red oak on the north branch of said river on the corner of Morgan Bryan going north 90 poles to a white oak, east 50 poles to a gum, north 110 poles to a red oak, west 80 poles to a post, south 90 poles to a post, west 236 poles to a post, then north to the beginning, (but excepts a small piece on the northeast corner of said tract on the north side of the Yadkin going up it as high as the first branch above the improvements of Francis Renald to whom he sold it), for 160 pounds proclamation money, witnessed by Alexander Martin, John Williams Jr. & Richard Henderson & recorded in July 1766.

Book 5 page 210; April 22 1762, Morgan Bryan Jr. & John Bryan -- no wives sign -- let John Howard (all of Rowan Co. N.C.) have 313 acres on the north bank of the Yadkin River, below Mill Creek & Mulberry Fields, for 5 shillings -- the release price being 30 pounds on the next day -- witnessed by William Williams & John Linville & proved in April 1763

Book 7 page 90: --- -- 1769, John Howard, an Innholder -- no wife signs -- in discharge of a bond of 30 pounds proclamation money on April 28 1764 & for 5 shillings, lets the planter Francis Reynolds (both of), have about 40 acres, which is part of the tract formerly owned by the said Howard & was excepted when he sold the other portion to William Todd Livingstone, on both sides of the Yadkin River below the Mulberry fields, it being the lower end of it on the north side of the river, then going up the river to the first branch which runs into it & above the improve-

William Howard (Waters of Hunting Creek)

Book 11 page 337; Oct. 25 1786, The State grants (#1171 at 50 shillings the 100 acres) to William Howard 430 acres on the waters of Hunting Creek, beginning on the corner of William Patterson at a pine, going with his line east $30\frac{1}{2}$ chs. to a stake on said Howard's corner, south with his line 67 chains to a stake, north 39 chains to a white oak, east 10 chains to a hickory, north $47\frac{1}{2}$ chains to a hornbeam saplin on the line of said Patterson, then with it to the beginning.

Inn Holder, John Howard. (Grants Creek)

Book 4 page 430; April 4 1761, Earl Granville lets John Howard, the innholder of Rowan Co.N.C., have 530 acres vacant land next George Bruner, for 10 shillings, witnessed by W.Lucas & John Frohock & proved by the latter in July 1761. (Delivered by Mr. John Frohock)

Book 6 page 380; April 15 1767, John Howard & wife Mary let John Mitchell, the merchant (all of Rowan Co.N.C.) have 103 acres on both sides of Grants Creek next George Bruner, for 5 shillings--the release price being 40 pounds, on the next day--witnessed by Solomo Sparks & Michael Miller & proved in April 1767 by (This is part of the tract which Earl Granville let him have April 4 1761)

Book 24 page 587; Feb. 21 1818, Joseph Chambers Sr.--no wife signs--lets Moses A. Locke (both of Rowan Co.N.C.) have $108\frac{1}{2}$ acres on both sides Grants Creek next William Pinkston & Lewis Beard (on the original line of the tract which Earl Granville let George Bruner have on April 2 1761), for \$775.00, witnessed by W.H. Horah & Henry Giles & acknowledged in Feb. 1818. (This is part of the land which Earl Granville patented to John Howard on April 4 1761, who deeded it to John Mitchell on April 15 1767, whose executor, Robert Campbell, let Edward Yarbrough have on May 28 1801, who bequeathed it to be divided among other things, among his five children, Willie, Edward, Sarah, Nancy & Polly and the commissioners allotted it to Willie, but the sheriff, Alexander Frohock, let Joseph Chambers & Moses A. Locke have it on April 20 1816).

Book 17 page 675; May 28 1801, Robert Campbell of Marlborough Co.S.C. (as executor of the will of deceased John Mitchell Sr.) lets Edward Yarbrough of Salisbury N.C., have $108\frac{1}{2}$ acres on the original line of the survey (which Earl Granville let George Bruner have on April 2 1761); also $\frac{1}{2}$ of lot #2 in the north square of the town of Salisbury where the said deceased, merchant John Mitchell Sr. formerly lived, called the Yellow House, for 400 pounds, witnessed by John Darby & Robert Troy & proved by the latter in Aug. 1801.

Feb. 1806: The will of Edward Yarbrough is proved by E. Alexander. Sarah, the widow, qualified but the other Esq. John Fulton relinquished.

2000

Iredell Co.N.C. book D page 545: March 23 1801, William Ball Sr.--no wife signs--lets Thomas Bean (both of Rowan Co.N.C.) have 100 acres on Fords Branch of Hunting Creek next James Cash, for 100 pounds, witnessed by John Smith & David Smith & proved by the latter in Feb. 1802. (This is part of the tract of John Haeker, being that part which the said Ball sold to Elisha Cast who let James Williams have who let Clayborne Howard have it).

Virginia Militia in the Revolution (by J.T.McAllister) in the section of pensions as transferred from Kentucky on March 4 1834, page 276: Claiborne Howard aged 70 years in Iredell Co.N.C.

Sweeney--Howard.

D.A.R.Lineage, vol. 72 page 160: Mrs. Kate Pussey Poyd (wife of Douglass Poyd), born in Columbus Ga., joined as #71445 from Brigadier-General Charles Scott (1732-1813) born in Cumberland Co.Va., died in Woodford Co.Ky., who commanded the Va. troops at Trenton & was made Briga-gen, of Continental Army in 1777, was at Valley Forge, Princeton, & Monmouth, was captured at Charleston & on parole till close of war. (See #66520). She is a daughter of William W. Pussey & wife Charlotte Estes; granddaughter of Henson Scott Estes & wife Martha Gray; great-granddaughter of Joel Dodd Estes & wife Charlotte Scott; great-great-granddaughter of Charles Scott & wife Frances Howard Sweeney.

Long John Howard.

(N.E. side of the South Fork of Joseph's Creek on S.W.Side Yadkin

Book 3 page 143: Feb. 28 1755, Earl Granville lets the planter, David Jones of Rowan Co.N.C., have 360 acres on the south fork of Jo's Creek on the south west side of the Yadkin River, beginning on the northeast side of the fork at a white oak, going west 60 chains to a white oak, south 60 chains to an ash, east 60 chs. to a white oak on the same side of the fork, then north 60 chains to the beginning, for 3 shillings proclamation money, with the yearly rent of 14 shillings & 5 pence (which is at the rate of 3 shillings sterling or 4 shillings proclamation money the 100 acres), witnessed by Richard Vigers & James Carter & proved by the latter on Jan. 20 1756.

Jan. 20, 1756: Deed from Earl Granville to David Jones for 360 acres proved by Esq. James Carter.

Jan. 20, 1757: Lease & release from David Jones to James Jones for 360 acres proved by Esq. Hughes.

April 22, 1757: Lease & release from James Jones to Edmund Johnston for 360 acres is acknowledged.

July 20, 1762: Deed from Edmund Johnston to John Howard for 360 acres is acknowledged.

Garry Co., N.C., book D page 206: May 14, 1735, Esq. Thomas Brohook of Rowan Co., N.C.,--no wife signed--let the yeoman, Benjamin Hutchinson of Goochland Co., N.C., have 360 acres on the south fork of Joseph's Creek--now called Yadkin River Forbushes Creek--on the southwest side of the Yadkin River, for 250 pounds, witnessed by & proved by John John Nov. 23, 1787 (Earl Granville let

YADKIN COUNTY

EAST BEND

Long

Howard. (Hunting Creek).

Book 12 page 721: Feb. 21 1791, John Brandon (as executor of deceased William Patterson), lets Elisha Howard have according to the will, 150 acres on Hunting Creek on west side of Johnston's Branch next James Taylor & William Howard, for 56 pounds, witnessed by Samuel Ellis, John Howard & Thomas Prather & proved by the last named in Aug. 1792. (This is part of a State Grant to said deceased Patterson).

John Howard (East bank of the Yadkin River & Thomas Branch)

Book 11 page 59: Dec. 29 1773, John Roberts--no wife signs--lets John Howard (both of Rowan Co. N.C.), have 84 acres on the east side of the Yadkin River, beginning at a white oak & a persimmon on the east the east side of a branch or run "Called Thomas Branch", going west 55 chains to a walnut on the river bank, down its meanders 55 chains to a black gum, east 5 chains to a post oak?, then to the beginning, for 65 pounds proclamation money, witnessed by Daniel Little & Peter Little & proved by both of them in Aug. court of 1787. (This is one third of a survey).
Aug. 11 1787: Deed from John Roberts to John Howard for 84 acres Dec. 29 1773 "proved by Comparison of Hands".

Book 11 page 643: Aug. 8 1787, James Brandon (as executor of deceased John Howard Sr.), let Joseph Haden-- --have 84 acres on the east bank of the Yadkin River & east side of Thomas Branch & on down the river, for 150 pounds, witnessed by John Johnston & James Craige & proved by the latter in lay court of 1789.

Robert McBride (Second Creek)

Book 10 page 186: April 23 1785, Robert McBride of Rowan Co. N.C.--no wife signs--let John Howard of -- have 175 acres next ---Hillis, Samuel Wilson, Lawrence Thompson, Alexander Ferguson & ---Hunter on Second Creek, for 150 pounds, witnessed by Philip Fishburn, George Dunn & William Coupland & proved by the last named in May 1785.

In 1784, Robert McBride is returned as having 175 acres of deeded land, 3 head of horses & 8 head of cows by Captain Todd.

: Deed from Robert McBride to John Howard for 175 acres April 23 1785 proved by Wm. Copeland.

Book 11 page 735: July 30 1789, John Howard & wife Vinah let Edward Yarborough-- --have 175 acres on the corner of ---Hillis, next Samuel Wilson, Lowrance Thompson, Alexander Ferguson & ---Hunt (?), on Second Creek, for 200 pounds, witnessed by Bazel Holland & Jacob Utzman & recorded in Aug. 1789.

Aug. 8 1789: Deed from John Howard to Edwd. Yarborough for 175 acres July 30 1789 proved by Jacob Utzman.

Book 12 page 241 Feb. 9 1791, Edward Yarborough & wife Sarah let William P. Turner (all of ----), have 175 acres, beginning on the corner of ---Hillis at a black oak, going north 6 chains to a black oak on the said line & corner of Samuel Wilson, east 23 chains to a white oak on the line of Laurance Thompson, south 50 chs. & 50 links to a stake in the line of ---Ferguson, northwest 35 chains to a black oak on the line of Ferguson, north 18 chains to a black oak on the bank of Second Creek & corner of said Ferguson, with the meanders of the creek to the line of ---Hunter, east with said line, then east to the beginning for 185 pounds current money of N.C., witnessed & proved by Mathew Howard in Feb. 1791.

Feb. 12 1791: Deed from Edward Yarborough & wife to William P. Turner for 175 acres Feb. 9 1791, proved by Matthew Howard.

Howard. (Hunting Creek).

Book 23 page 10: On June 1 1810, Isaac Hudson & wife Nancy let Simon Edwards--all of Rowan Co.N.C.--have 150 acres on south side of Hunting Creek, on its bank next William Howard, George Prather, George Brandon & John Prather, for \$900.00, witnessed by James Hanna, Robert Cole & Charles Anderson Sr. & proved by the last named in Feb. 1814. (Parts of a tract granted by The State to Thomas Prather & part of another tract to George Brandon).

Book 15 page 457: Feb. 3 1797, Thomas Prather & wife Verlinda of Iredell Co.N.C. let Nathan Brown of Pitzylvania Co.Va., have 150 acres on the bank of Hunting Creek next William Howard George Brandon & John Prather, for 150 pounds, witnessed by William Summers, John Sloan & Isham Hubbard & proved by the last named in Nov. 1797. (This is parts of two State Grants--one to Thomas Prather & the other to George Brandon).

Book 12 page 715: Jan. 1 1790, George Brandon--no wife signs--lets William Howard (both of Rowan Co.N.C.) have 23 acres on Hunting Creek next Thomas Prather, the old corner of Samuel McCollum & said Brandon, for witnessed by William Bell & Thomas Prather & proved by the latter in Aug. 1792.

William Howard (Waters of Carters Creek in fork of Yadkin River)

Book 24 page 359: Sept. 30 1817, William Howard of Rowan Co.N.C.--no wife signs--lets Henry Paw of Stokes Co.N.C., have 301 acres on the waters of Carters Creek, beginning on the line of Daniel Orrel at a post oak, going west 31 chains & 40 links to a stake on the corner of Adam Briniger, south 39 chains & 80 links to a black gum, west $6\frac{1}{2}$ chains to a black gum, south 14 chains to a white oak, east 7 chains & 20 links to a white oak, south 27 chains to a pine on the corner of Henry Howard by a road, east 31 chains & 86 links to a pine stump, south 4 chains & 10 links to a stone, east $4\frac{1}{2}$ chains to a post oak, north $22\frac{1}{2}$ chains to a sweet gum, east 2 chains & 84 links to a stake, north 27 chains & 35 links to a hickory saplin, west $7\frac{1}{2}$ chains to a hickory bush on the original line, then to the beginning, for \$1500.00, witnessed by Jilson Berryman, Joseph Howard & Joseph Cheffin & proved by the last named in Nov. court of 1817.

William Howard (West bank of Hunting Creek near Holman's)

Book 11 page 324: Oct. 25 1786, The State grants (#1303 at 50 shillings the 100 acres) to William Howard 166 acres on the west bank of Hunting Creek beginning near Holmans Ford at the corner of Thomas Prather, going south with his line 30 degrees west 42½ chains to his corner, in all 48½ chains to black oak, west 8 chains to the line of said Howard, north with it 64½ chains to a stake on the corner of William Patterson, with the line of said Patterson north 45 degrees east 20 chains to a chestnut on his corner, east with his line 16 chains to a hickory on the creek bank, then with its meanders to the beginning.

Book 12 page 718: June 27 1792, William Howard--no wife signs--lets Thomas Swan (both of Rowan Co.N.C.), have 166 acres on both sides of Hunting Creek, beginning on the south bank of said creek on the corner of Thomas Prather at a white oak, going south with said Prather's line 30 degrees west 58 chains to a black oak on his corner, west with his line to a post oak on his corner & the line of William Howard, north with his line 59 chains to a stake on the corner of said William Howard & William Patterson, north 55 degrees east 12 chains to a chestnut on his corner, with his east line 16 chains to a hickory on the creek bank, then down its meanders to the beginning, for 100 pounds N.C. money, witnessed by William Taylor & Thomas Prather & proved by the latter in Aug. 1792. (The State patented this to the said William Howard Oct. 25 1786).

Deed from William Howard to Thomas Swan for 166 acres June 27 1792 proved by Thomas Prather.

John Howard (Grants Creek)

Book 4 page 656: John Howard & wife Mary on Dec. 29 1761, let Daniel Little, John Lewis Beard & Conrod Michael--all of Rowan Co.N.C.--who are equally concerned in the purchase of this land, have for 5 shillings lawful money of Great Brittain, (the release price on the next day being 56 pounds proclamation money), have their due three parts of the 530 acres on both sides Grants Creek, which Thomas Child, Esq., as agent of John Earl Granville let the said Howard have on April 4 1761, being 397 acres & 80 poles beginning at a pine on the east of the first line of the said tract, going south 206 poles to a pine corner of said tract, then west along the line 309 poles to a post, then north across the said tract 206 poles to a post on the said Howard's east & west line on the north side of said tract, then with the said Howard's first line 309 poles to the said line, witnessed by John Dunn & Will Reed & proved by ---- in Jan. 1762 while John Frohock is Clerk of Court.

Jan. 20 1762: Lease & release from John Howard & wife Mary to Daniel Little John Lewis Beard & Conrod Michel for 397 acres & 80 poles Dec. 29-30 1761, proved by William Reed.

July 12 1764: Lease & Release from Daniel Little, John Lewis Beard & Conrod Michael to Christopher Knertzer for 397 acres & 80 poles, proved

Book 5 page 527: July 10 1764, Daniel Little, John Lewis Beard & Conrod Michael--no wives sign--let George Christopher Knertzer--all of Rowan Co.N.C.--have the above for 5 shillings (the release being 52 pounds/10 shillings Pennsylvania money on the next day). witnessed by John Bruniger?

J. MONROE
Book 18 page 570: Nov. 12 1803, John Howard--no wife signs--lets the heirs of deceased Jonathan Biles (they are not named)--all of Rowan Co. N.C.-- have 298 acres on both sides of Deals Creek, beginning on the corner of Daniel Biles at the head of the blackberry patch on the west bank of said creek, going with the line of Daniel Biles, north 35 chains & 40 links to the line of Charles Boiles, east with his line 34 chains & 66 links to a hickory grub on his corner, with his line again north 17 chains & 37 links to a stake on the line of the meadow land of Charles & Thomas Biles, south with their lines 85 degrees west 3 chains to a poplar on their corner, south again 7 chains to Laurel Spring, north with their lines again 84 degrees east 3 chains to a stake on their line, south 52 chains to a stake on the line of the original survey, west with it 17 chains & 18 links to a hickory sapling on the corner of Thomas Biles, north 2 chains to the channel of Laurel Branch, then with its meanders to a poplar on the line of George Monroe, north with his line 47 degrees west 20 chains to a post oak on his corner, north with his line again 15 chains to an ash on the south bank of Deals Creek, then up its meanders to the beginning, for 200 pounds witnessed by Peter Brown & Ja Fisher & acknowledged in Nov. 1803. (This had been willed by the deceased Thomas Biles to his son, John Biles).

Howard

Book 21 page 522: Sept. 10 1808, Joshua Howard--no wife signs--lets Haley Tatum (both of Rowan Co. N.C.) have 145 acres on ----- Creek next John March, for 200 pounds, witnessed by Edmond Howard, Jacob March & John Stinchcomb, & proved by the last named in May 1809.

Book 19 page 456: Aug. 13 1804, Abraham Tenneson & wife Jean let Joshua Howard--all of Rowan Co. N.C.--have 145 acres on the east side of Creek No Creek next John March, for \$300.00, witnessed by William Howard & John Stinchcomb & proven by the latter in Feb. 1806.

Book 21 page 503: Oct. 31 1808, William Howard--no wife signs--lets John Stinchcomb (both of Rowan Co. N.C.) have 50 acres on ---- Creek next Haley Tatum, John Stinchcomb & --- Buckner, for 62 pounds & 10 shillings, witnessed by John Bowan, Elisha Tomson & Haley Tatum & proved by the last named in May 1809.

Micajah Howard of Haworth (Rich Fork of Abbotts Creek)

Book 11 page 379: Oct. 25 1786, The State grants (#1264 at 50 shillings the 100 acres) to Micajah Howard 200 acres on Rich Fork of Abbotts Creek, beginning on the line of a lot formerly owned by William McGarry, at a post oak, going with the same south, crossing a branch, 31 degrees east 60 chains to a post oak, north 59 degrees west 20 chains to a stake, north 59 degrees east 12 chains to a stake, north 59 degrees east 16 chains & 80 links to a post oak, north 31 degrees west 48 chains to a stake, then south 59 degrees west 36 chains & 80 links to the beginning.

Wash Co Mar. p. 30

22 Oct 1799 Charles Vessells
Catherine Howard - James Howard

4 Sept 1800 Joseph Tinsley p. 34
Sally Howard Charles & Peggy Howard.

21 Apr 1800 Charles Howard p. 33
Jenny Thompson - George Thompson

6 Feb 1800 Samuel Howard p. 32
Aves Hardin - Robben Hardin

20 Mar 1798 Robert Hayden p. 8
Eleanor Howard Baptina Howard

14 Apr 1804 Thomas Forrest p. 57
Mary Howard

17 Mar 1795 Matthew Crossell p. 10
Sarah Howard John S Howard

Wash Co 1880 census

Wm T. Howard 56 K M d K

Ann M. 54 K K K.

1890 census

Wm Howard 46

Martha A 49

1850 census

Ed. F. Howard 33 1cy

Martha A 27

Sarah A 7

Martha E 5

Mary C 1

Washing Tax List 1792

Cathy Howard 25 acres

Charles " "

Samuel, Charles, Jonathan Payne

Nicholas Smith

ROWAN COUNTY MARRIAGE BONDS

Page 210

<u>6866M</u>	<u>BRIDE</u>	<u>DATE OF BOND</u>	<u>BONDSMAN & WITNESS</u>
Houston, (ames)	Martha A. Lowrance	17 Feb. 1859 m. 22 Feb. 1859 by S.C. Alexander	O.P. Houston (w) _____
Houston, John C. x	Polly Graham	30 May 1804	John Baker (w) A.L. Osborn, D.C.
Houston, John	Margaret Barr	19 Sept. 1823	Hy Giles
Howard, Alpheus	Hannah Kincaid	20 Oct. 1830	Joseph x Blackwell (w) Jno. H. Hardie
Howard, Benjamin	Nancy Luckey	19 Dec. 1819	J(acob) Krider (w) Jno. Giles
Howard, Benjamin	Sarah Stephens	7 Nov. 1812	Benjamin Dulin (w) Jn. March, Sr.
Howard, Benjamin W. x	Mary C. Cazort	5 Mar. 1859 m. 5 Mar. 1859 by W.R. Fraley J.P.	C(harles) F. Waggoner (w) John Wilkinson
Howard, David	Nancy Tomlinson	30 Nov. 1823	George Howard (w) A.R. Jones
Howard, Edmond x	Betsy Wood	9 Mar. 1791	Norman x Owins (w) C. Caldwell, D.C.
Howard, Eli	Mary Boyd	25 Oct. 1806	Hugh Monroe (w) Jno. Monroe
Howard, George	Polley Bayts	28 Aug. 1813	Benjamin March (w) John March, Sr.
Howard, Jesse H.	Susan Murr	30 Nov. 1844	Jacob Lefler (w) John H. Hardie, Jr.
Howard, John x	Dinah Pinkston	17 Aug. 1779	Benjamin x Aoward (w) Jo. Brevard
Howard, John x	Betsey McDaniel	21 Oct. 1791	Henry x Hardister (w) Cunw. Harris, D.C.
Howard, John	Margaret Gaither	26 Jan. 1795	Eli Geither (w) B. John Pinchback (w) Lydia Pinchback
Howard, John	_____	22 May 1759	John Long Benja. Milner
Howard, Joseph x	Sally Enochs	20 Dec. 1796	Humphrey Marshall

Howard. (Deals Creek)

Book 14 page 71: Nov. 27 1793, The State grants (#2192 at 50 shillings to 100 acres) to John Howard 638 acres on both sides Deals Creek 'known by the name of the long dispute' next the land formerly surveyed for Albert Spring, Thomas Piles, James Kincaid, David Woodson, John Howard, Robert Sanders, Eleazer Cummings & John Lewis Beard. It begins on the line of a tract formerly surveyed for Albertus Spring & goes north with the same 26 chains to a stake his corner, east 22 chains & 50 links to a forked pine on line of Thomas Bilas; north with his line 8 chains & 75 links to a white oak, west 2 chains & 25 links to a stake the line of James Kincaid, south with his line 7 chains & 50 links to a stone on his corner, with the same again west 35 chains & 50 links to a post oak on the corner of David Woodson, with it south 74 chains to a pine in the line of John Howard, with his line east 15 chains & 50 links to a poplar, south 40 degrees east 1 chain & 75 links to a hickory grub on the corner of Robert Sanders, with the said Sander's line 80 degrees east 51 chains to a stake in the conditional line of Ebenezer Cummings, with the same north 17 degrees east 11 chains & 50 links to a hickory, with the same north 30 degrees east 9 chains & 50 links to a small black oak in the line of John Lewis Beard, north with his line 9 chains & 5 links to his corner post oak, then east again 5 chain to a stake on the corner of aforesaid Spring's line to the beginning.

Book 5 page 138: Aug. 27 1762, Earl Granville lets John Howard of ---, have 560 acres on the west side of the South Yadkin & both sides of Deals Creek, beginning on the bank of the Main Yadkin at a black oak & going west 85 chains to a pine, north 80 chains to a post, east 55 chains to the South Yadkin then down the South Yadkin to the beginning for 10 shillings, with a yearly rental of 1 pound 2 shillings & 5 pence (at the rate of 3 shillings sterling the 100 acres), witnessed

(over)

John Howard

The Paynes of Virginia (by Col. Brooke Payne in 1937) page 257: Generation V #13, Edward Conyers Payne "(s.3) b. 7 Jan'y 1762/3 in Fx. Co.; m. (I) Elizabeth Howard I Feb 1791; m(II) Mrs. Preston of Va.; d. 13 July 1844 in Fayette Co.; buried in family grave-yard at intersection of Greendale and Sandersville Pikes, about four miles from Lexington; grave is marked.

1782 he located his home on 5000 a. West of Lexington and built a log cabin on the site of Joel Lyle's home. Two years later he returned to Va. and brought back with him his father, brothers, and sisters. With the exception of William and Jilson, the family took up claims on the old Frankfort pike and reaching towards the Versailles pike. Part of this estate was recently owned by Walter S. Payne (VII-44).

His first wife was b. 5 Jan'y 1766 and d. 21 May 1820; buried in above-mentioned grave yard; her grave is marked. She was older child of John and Mary (Preston) Howard, m. Oct 1764. John Howard was b. 22 Feb 1733/4 and d. 1834, a veteran of the Revolution, in which he lost one eye and had his nose cut off by a British soldier at the Battle of Guilford C.H. His wife was dau. of John and Elizabeth (Patton) Preston. Mrs. Howard d. 1814, aged 72, and was buried near her daughter; her grave is marked. John Howard was for many years the companion of Daniel Boone; his son General Benjamin Howard (@ 1760-1814) was Governor of 8th Military District including territory West of the Mississippi River.

By his m(I) Edward C. Payne had 8 children--Preston C. (s.13) b. 30 Dec 1791 in Fayette Co. (63), Jilson C. (64), Benjamin H. (65), Thomas J. (66), John B. (67), and James B. (68). He had no children by his m (II)."

Page 280: Generation VI #61: "PRESTON CONYERS (s.13) b. 30 Dec 1791 in Fayette Co. d. 22 Apr 1792. 62. EDWARD CONYERS (s.13) b. 7 Apr 1792 in Fayette Co. Clemens Harbison 13 Sept 1831 in Fayette Co."

Book 33 page 381: A petition filed in Oct. court of 1835 showing that Benjamin Howard died intestate in 1834 leaving seven children & possessed of seven separate tracts of land of inferior quality which would better be sold and the money divided, so it was sold at his home on Dec. 10 1835 publicly & bought in by one of the petitioners, Alpheus Howard, who paid \$905.00 for 317 1/4 acres on Second Creek next Matthew Howard, Jesse Kincaide, Christian Waggoner, Samuel Owens & James Kincaide, acknowledged by Samuel Silliman (C.M.E.) in Nov. 1837.

Page 383: Another tract of 191 3/4 acres of it was sold to Isaac A. Hall for \$1125.00, which is next lands of Mathew Howard, --- Thompson, George Tomason, Bias Tomason, the public road, Mrs. Kelly & Alpheus Howard

Marriage bond: Mariah L. Howard to Samuel Craige March 15 1842. Wm. Locke.

Another, page 379, sold to Samuel Craige

Feb. 4 1783: Ordered that Letters of Administration on the Estate of Martin Beefle issue to Barbara Beefle and Lewis Beard who qualified and gave bond with Martin Kasinger security in the sum of 200..0..0'

Feb. 4 1790: Account of the sales of Martin Beefle's estate.

Marriage Bonds: Martin Beffell to Barbara Roadlap(?) June 28 1769 signed by Paul Beffell & (Daniel Little).

Book 18 page 494: Feb. 6 1801, Barbara Beeffle & Lewis Beard (as administrators of the deceased Martin Beeffle) let John Cross Sr. of Buncombe Co. N.C., have 300 acres on Irish Second Creek next David Craige, Thomas Frohock, Moses Leinster, crossing the creek, also next John Patterson, Charles Biles & Joseph Biles, for 200 pounds (which was partly paid during the lifetime of the deceased, & the balance paid to his administrators), witnessed by Peter Brown & proved in Feb. 1803. (This was a State Grant to said deceased Martin Beeffle).

Book 18 page 16: Feb. 6 1801, John Cross of Buncombe Co. N.C.--no wife signs--lets John Howard of Rowan Co. N.C., have 300 acres on Irish Second Creek next David Craige, Thomas Frohock, Moses Linster, on the creek bank & crossing the creek six times, for 300 pounds, witnessed by Lewis Beard & Peter Brown & acknowledged in Feb. 1801. (This had originally been granted the now deceased Martin Beeffle). This begins on the corner of David Craige in the line of Thomas Frohock at a small persimmon, goes west 4 chains to his corner willow oak in the line of Moses Linster, south with the same 22 chains to his corner green ash on the north bank of the creek, west 80 chains & 50 links, crossing the creek six times, to a hickory on the east side of a pond, south at 5 chains & 50 links to a Spanish oak on the corner of John Patterson, with Patterson's line 42 chains to a hickory on the corner of Charles Biles, east with his line 45 chains to a hickory grub, north with his line again 20 chains to a black gum, east partly with Charles Biles's line 48 chains to a stake in the line of David Craige, north with his line 12 degrees west 43 chains to the beginning. (This is 300 acres originally granted said deceased)

Book 11 page 196: Oct. 23 1787, Henry Shrock, a cooper of Rowan Co. N.C.--no wife signs--lets Esq. Thomas Frohock have 182 acres on south side of Second Creek next John Patterson & James Kincaide on the creek bank, for 100 pounds, witnessed by Jacob Shandy & Samuel Deaver & proved by the latter in Nov. 1787.

Book 11 page 169: Oct. 25 1786, The State grants (#1415 at 50 shillings the 100 acres) to Henry Shrock 182 acres on the north bank of Second Creek next John Patterson & James Kenedy.?

Marriage Bonds: Katharine Shrock to George Hellard Jan. 29 1793 signed by Henry Shrock

Book 21 page 647: July 12 1809, James Sanders--no wife signs--lets Thomas

Book 6 page 513: On June 22 1764, the Trustees of the town (Jas. Carter & Hugh ffoster) let John Howard have lot #20 in the east square of Salisbury, (144 sq. poles), for 20 shillings, the 1st payment made March 25 1766--also lots of same size in same square: 21-22-29 & 30 (marked delivered to Mrs. Howard) witnessed by John Dunn & Wm. Temple Coles & proved in Jan. 1768.

Book 11 page 219: On May 11 1787, James Brandon (as executor of deceased John Howard Sr.) lets Joseph Burkart Sr. have lots #21-22-29-30 in east square of Salisbury, for 100 pounds, witnessed by J. MEwens & Ja. Craige & proved by the latter in May 1787.

Book 12 page 241: On Feb. 9 1791, Edward Yarbrough & wife Sarah let William P. Turner have 175 acres next --- Hillis, Samuel Wilson, Laurance Thompson & --- Ferguson on the bank of Second Creek over to --- Hunters, for 185 pounds, witnessed & proved by Mathew Howard.

Feb. 12 1791: Deed from Edward Yarbrough & wife to William P. Turner for 175 acres Feb. 9 1791 proved by Matthew Howard.

Aug. 8 1789: Deed from John Howard to Edwd. Yarbrough for 175 acres July 30 1789 proved by Jacob Utzman.

Book 11 page 735: On July 30 1789, John Howard & wife Binah or Vinah let Edward Yarbrough have 175 acres on Hillisses corner next Samuel Wilson, ---Lowrance, ---Thompson, ---Alexander Ferguson, Second Creek & ---Hunt, for 200 pounds witnessed by Jacob Utzman & Basel Holland & proved in Aug. 1789.

Deed from Robert McBride to John Howard for 175 acres April 23 1785 proved by William Copeland.

Book 9 page 281: On March 21 1780, Robert McBride has a State grant (#102) for 275 acres next Richard Robison's deeded land, Samuel Hillis, Samuel Willson, Lawrence Thompson, Alexander Ferguson & Second Creek.

Book 9 page 413: On Oct. 6 1783, Robert McBride & wife Jean, a "Spinster", let John Hunter have 100 acres on Second Creek next Samuel Hillis & James Pennery, for 43 pounds, witnessed & proved by Andrew Ferguson in May 1784. (This is part of a State Grant of 275 acres surveyed for Robert McBride).

May 6 1784: Deed from Robert McBride & wife to John Hunter for 100 acres Oct. 6 1783 proved by Andw. Ferguson.

Aug. 2 1785: Deed from Robert McBride to John Howard for 175 acres April 23 1785 proved by William Copeland.

Book 18 page 198: On Oct. 22 1798, John Howard--no wife signs--lets Peter Lewis (both of Rowan Co. N.C.) have 176 acres next John Turner, ---Willson's old line, & John Marling, for 300 pounds, witnessed by John Marlin & Samuel Lewis & proved by the latter in Feb. 1802. (This is part of 365 acres which George Willson let him have on Sept. 24 1796)

Book 11 page 718: On May 7 1789, Ralph Heinds, a planter--no wife signs--lets Thomas Biles (both of Rowan Co. N.C.) have 200 acres on Second Creek next Will Robeson, Andrew McClane, Andrew Christy & John Pinkston, for 61 pounds, witnessed by Thomas Frohock & Andrew Christy & proved by the latter in May 1789. (This had been granted Ralph Heinds by The State on Nov. 4 1784--see page 716)

Book 18 page 1041: On Nov. 20 1817, Benjamin D. Rounsaville--no wife signs--lets John Howard (both of Rowan Co. N.C.) have 200 acres on Second Creek next William Robison, Andrew Maclean & Andrew Christie, for \$460.00, witnessed by Em. I(?) Shober & acknowledged in Nov. 1817. (This had been granted by The State to Ralph Hanes & he let Thomas Boyles have it & he let Benjamin D. Rounsaville have it on Oct. 5 1812). (Note: refer to the will of John Howard, made & probated in 1825, who gave it to his son John & son John was in Williamson Co. Tenn. when he let Benjamin Howard have it).

Book 23 page 413: On June 25 1811, Margaret Beard of Philadelphia Pa., lets John Howard of Rowan Co. N.C., have 1/4 lot #1 in the west square of Salisbury (36 sq. poles) next lot #2, for 1050 pounds, witnessed by James Burns & Andw. Caldcleugh & proved by the latter in Feb. 1812. (Jacob Utzman let George Fisher have it Aug. 8 1800 & he let Francis Marshall have it & he let Margaret Beard have it July 11 1808).

Book 11 page 508: May 13 1793, Hugh McBride--no wife signs--lets Albright Springs--both planters of Rowan Co.N.C.--have 100 acres next the whole tract & John Howard, for 60 pounds, witnessed & proved by Mesheck Pinkston in Aug. 1793.

Book 30 page 337: On Nov. 12 1828, John Howard of Williamson Co. Tenn.--no wife signs--lets Benjamin Howard of Rowan Co.N.C., have 200 acres on Second Creek in Rowan next William Robison, Andrew MacLain, Andrew Christie & John Pinkston, for \$600.00, witnessed by David Coughenour & George Tomason & proved by the latter in Nov. 1828. (This had been left him by the will of his father & is the land which The State granted to Ralph Hames (or Harries?) who let Thomas Biles have it, who let Benjamin D.Rounsaville have it by covenant on Oct. 3 1812). The will of John Howard (book 11 page 316) made April 6 1825 & probated in Aug. 1825. Wife Vinah. Sons: Matthew (gets the home-place of 400 acres), John (gets the Rounsevall place) Benjamin (daughter Mary to have \$100.00), William (the land next Benjamin over to place of Abner Hall). Daughters: Nancy (Saunders & Baird's places), Lavinia (her son to have the land after the widow Vinah dies), Polly (her son William to have 75 acres for them to live on during their lives & she is to have \$10.00 for 10 years with no claim from Andrew Kincaid) & Katharine (to have \$1.00). There are other tracts (Spring's, Irvin's & Trott's) which are to be sold. Exrs: sons Benjamin, William & Matthew. Attests: A.Hall & Th.Craige.

Mr. Lane of Salisbury in 1925, says his Howard ancestors came from Maryland prior to the Revolution and settled near Woodleaf & Jumping Run where they owned much land. His nearer ancestor (line runs through William, John, William &c) got land on Fulton St. where the old Wilson place was--torn down in recent years--and built. The Lane family also came from Maryland and both sides married into the Beard family.

May 8 1795: Deed from the Exrs. of Jno.L.Beard to John Howard for 200 acres May 19 1794 proved by Henry Giles.

May 8 1795: Deed from the Exrs. of H.Montgomery to John Howard for 620 acres on May 19 1795 proved by Henry Giles.

Aug.11 1793: Deed from John Howard to George Smith for 216 acres May 14 1793 proved by Henry Giles. Book 13 page 293: On May 4 1793, John Howard--no wife signs--lets George Smith, a miller, & both of Rowan Co.N.C., have 215 acres next Andrew Ferguson Jr., Jacob Link & Richard Robison, for 150 pounds, witnessed by H.Pearson & Henry Giles & proved by the latter in Aug. 1793.

Book 26 page 575: David Kirkpatrick of Lincoln Co. Ky. ("Attorney in fact for Jinkins Kirkpatrick, Molly Kirkpatrick Alias Mary Kirkpatrick and Susanna Kirkpatrick the Son & Daughters of the said David Kirkpatrick", let John Howard of Rowan Co.N.C., have lots #51 & #52 the west square of Salisbury for \$100.00 witnessed by Lewis Beard & William Howard & proved in Nov.1819. (This had belonged to the deceased Hugh Jenkins Sr. who willed it to Jenkins Kirkpatrick (lot #51) lot #52 given to molly or Mary & Susanna.)

Book 6 page 513: On Nov. 20 1767, William Nassery, a farmer, & wife Elizabeth let Hugh Jenkins, a "Yeoman" & all of Rowan Co.N.C., have 9 lots in the west square of Salisbury, for 9 pounds, witnessed by David Jenkins & Ambrose Crane & proved in Jan. 1768. These are #35-41-42-43-50-51-52-57-58. Also another, lot #9 in north square on same day (This is the lot which Bastion Boize let Henry Horah have on July 22 1757, Henry let William Williams have July 22 1758 & William let William Nassery have on Oct. 9 1764). I assume that there is another "Hugh Jenkins of the Government of Pennsylvania" who got lot #1 in the north square of Salisbury on Sept. 28 1765 from William Nassery (see pages 520-521) 1/2 on the corner of Ennis & Corbin where William Nassery is living for 200 pounds & the other half for 210 pounds (the latter being the portion James Carson & wife let Wm. Nassery have & Mrs. Nassery if one, didn't sign for these--may have been official property however).

Book 8 page 133: On July 30 1774, John Howard--no wife signs--lets Michael Brown (both of Rowan Co.N.C.) have lot #29 in the north square of Salisbury (144 sq. poles), for 4 pounds, witnessed by Samuel Young & Daniel Little & proved in Aug. 1774. (James Carter & Hugh Forster let said Howard have this on Aug. 22 1760).

Book 26 page 449: On Oct. 12 1816, Moses Brown Sr. & James Brown (as Exr of deceased Michael Brown Sr. of Rowan Co.N.C.) let Michael Brown of Salisbury have lot #29 in the south square of the town (144 sq. poles) for \$32.50, witnessed by Peter Corn(?) & Charles L.Bowers & proved by the latter in May 1821. (John Howard let Michael Brown have this on July 15 1774).

April 23 1761: Deed from Jas. Carter & Hugh Foster to John Howard for lots # 29-30 in N.Square of Salisbury Aug. 22 1760 proved by Wm. Harrison.

"63. DANIEL McCARTY (s. 13) b. 15 Nov 1794 in Fayette Co., Ky.; m. Zelinda Ann Smith 8 Nov 1829 at Berry, Ky.; d. 17 Oct 1865; buried in Lexington cemetery. She was b. 22 May 1809 near Berry; she d. 27 Sept 1883, and was buried beside her husband. They had 7 children--John B. (43), Walter S. (44), Wellington (45), Mary T. (46), Edward C. (47), Richard (48), and Daniel M. (49).

"64. JILSON CONYERS (s. 13) b. 6 Sept 1796 in Fayette Co., Ky.; d. 19 Dec. 1798.

"65. BENJAMIN HOWARD (s. 13) b. 13 Jan'y 1790 in Fayette Co., Ky.; d. 22 Feb 1820. The inventory of his estate is recorded in Fayette Co., Ky. He was buried in the old Payne graveyard at intersection of Greendale and Sandersville pikes about four miles from Lexington; grave is marked.

"66. THOMAS JEFFERSON (s. 13) b. 10 June 1800 in Lexington, Ky.; m (I) Elizabeth Buford Craig 5 Jan'y 1825 in Ky.; m (II) Mrs. Mary Jones (nee Hill) 16 Jan'y 1841 in Mo.; m (III) Mrs. Narcissa Jane Bryan (nee McIlvan) 16 Feb. 1858; d. 21 Sept 1867 in St. Louis, Mo., survived by his wife. 1840 he went to Mo. and acquired large tracts of river-bottom land in St. Charles Co. and in Illinois, also large holdings in St. Louis, on which investments he made considerable money.

His 1st wife d. 7 Sept 1828. His 2nd wife d. 28 July 1853 in St. Charles, Mo. His 3rd wife was of Potosi, Mo. By his m(I) he had 2 children--Florida M (191), and Benjamin H. (192). By his m. (II) he had 3 children--Thomas J. (193), Bryan M. (194), and Edward H. (195). No children by his m (III).

"67. JOHN BRACKENRIDGE (s. 13) b. 21 Apl 1802 in Fayette Co., Ky.; m. Elizabeth Montgomery; d. 9 Oct 1884. They had 4 children--Edward (50), Elizabeth M. (51), Victoria (52), and John B. (53).

"68. JAMES BROWN (s. 13) b. 10 Mch 1804 in Fayette Co., Ky.; m. Elizabeth Ann Churchill 15 June 1825 in Fayette Co.; d. 24 June 1834; buried on his farm outside of Lexington at intersection of Greendale and Sandersville pikes; grave is marked. He was called Captain. His wife was b. 18 May 1807, and d. 14 Apl 1880; dau. of Henry Churchill and w. Penelope Pope. She m(II) James G. McKinney 15 Oct 1838. Mr. and Mrs. Payne had 4 children--Elizabeth H. (54), Susan C. (55), Mary C. (56), and James B. (57)."

John Howard (Deals Creek)

Book 7 page 19: July 9 1768, John Howard--no wife signs--lets Catharine Howard Sr., Gideon Howard, John Howard & Benjamin Howard (who now occupy this)--all of Rowan Co. N.C., have 160 acres on the west side of the Yadkin River & on both sides Deals Creek, beginning on the bank of the main river at a black oak & going west 45 chains to a pine, north 80 chains to a post, east 15 chains to the South Yadkin, then down the South Yadkin to the beginning, for 100 pounds current money of N.C., witnessed by Jason Frissell & W. Pinkstone & recorded in Oct. 1768.

560 a.
He received this tract from the
Earl of Granville, April 12, 1763;
the deed dated 8-27-1762; recorded
April 12, 1763.

Book 19 page 601: Dec. 5 1805, John Pinkston--no wife signs--lets John Howard (both of Rowan Co. N.C.) have 320 acres on both sides Deals Creek next --- McClane, Hugh McNary, a branch & the conditional line, for 300 pounds, witnessed by John Pinkston Jr. & Benjamin Howard & proved by the latter in Feb. 1806.

Book 25 page 818: On April 15 1820, John Howard--no wife signs--lets to A. Lock (both of Rowan Co. N.C.) have a mortgage on considerable land for \$3000.00, witnessed by John Beard & Hamilton Jones & proved by the latter in May 1820. The following tracts: 35 acres on both sides of Dales Creek next said John Howard (part of 217 acres granted by The State to the deceased Robert Sanders who devised it to Jacob Sanders who, by his attorney William Sanders, let said John Howard have it); Another tract of acres on Dales Creek next Richard Thomason (part of 217 acres granted by The State of the deceased Robert Sanders who willed it to William Sanders who let said John Howard have it); another tract of 320 acres on Dales Creek next --- McLane & Hugh McNary; about 200 acres on Second Creek next William Robertson, Andrew McLane, Andrew Christie, & John Pinckston (which had been granted by The State to Ralph Hanes? who let Thomas Boyles have it who let Benjamin D. Rounsaville have it who let said John Howard have it by indenture on Nov. 20 1817); another 620 acres on Third & Fourth Jumping Run waters of Deals Creek next --- Beard's old corner (which was granted by The State to the deceased John Lewis Beard & his executors conveyed to said John Howard); lot #1 in the west square of Salisbury, being 12 poles next lot #2 & fronting on the street from #2 to #3 (which Jacob Utzman let George Shisher? have on Aug. 8 1800 who let Francis Marshall have it, who let Margaret Beard have it who let said John Howard have it); & also the east end of lot #10 in the west square of Salisbury.

Book 20 page 106: Oct. 25 1808, William Sanders (as attorney of Jacob Sanders of Madison Co. Kentucky) lets John Howard of Rowan Co. N.C., have 35 acres on the north side of Dales Creek next John Howard, for witnessed by Benjamin Trett & D. Woodson & proved by the latter in Feb. 1809. (This is part of the 217 acres granted by The State to the new deceased Robert Sanders who devised it to the said Jacob).

Book 20 page 106: Oct. 25 1808, William Sanders of Madison Co. Kentucky--no wife signs--lets John Howard of Rowan Co. N.C., have --- acres on Dales Creek next Richard Thompson, for 16 pounds, witnessed by D. Woodson & William Moore & proved by the latter in Feb. 1809. (This is part of the 217 acres granted by The State to the new deceased Robert Sanders who willed this to said William).

Book 20 page 128: Oct. 26 1808, Joel Sanders of Madison Co. Kentucky--no wife signs--lets John Howard of Rowan Co. N.C., have 50 acres on the bank of Dales Creek next William Sanders for 25 pounds, witnessed by John Roberts & Benjamin Trett & proved by the latter in May 1809. (This is part of the State Grant made to Robert Sanders who devised it to the said Joel).

Book 9 page 389: Oct. 10 1783, The State grants (#395 at 50 shillings the 100 acres) to John Howard 185 acres on the south side of the Yadkin River next Valentine Beard, William Pinkston Turner & the said Howard.
May 6 1786: Deed from John Howard to John Coughenour for 185 acres March 38-1786 is acknowledged.

Book 10 page 429: On March 28 1785, John Howard, a planter--no wife signs--lets John Coughenour (both of Rowan Co. N.C.) have 185 acres on south side of the Yadkin River next Benjamin Howard, Valentine Beard, William Pinkston

Book 10 page 434: Dec. 13 1798, The State grants (#2546 at 50 shillings the 100 acres) to Robert Sanders 217 acres on Deals Creek next Thomas Pinkston, John Lewis Beard & John Howard. (The warrant was dated May 5 1778).

Book 11 page 508: May 13 1788, Hugh McBride--no wife signs--lets Albright Springs--both planters of Rowan Co.N.C.--have 100 acres next the whole tract & John Howard, for 60 pounds, witnessed & proved by Mesheck Pinkston in Aug. 1788.

Book 30 page 337: On Nov. 12 1828, John Howard of Williamson Co. Tenn.--no wife signs--lets Benjamin Howard of Rowan Co.N.C., have 200 acres on Second Creek in Rowan next William Robison, Andrew MacLain, Andrew Christie & John Pinkston, for \$600.00, witnessed by David Coughenour & George Tomason & proved by the latter in Nov. 1828. (This had been left him by the will of his father & is the land which The State granted to Ralph Hames (or Harries?) who let Thomas Biles have it, who let Benjamin D. Rounsaville have it by covenant on Oct. 3 1812). The will of John Howard (book 11 page 316) made April 6 1825 & probated in Aug. 1825. Wife Vinah. Sons: Matthew (gets the home-place of 400 acres), John (gets the Rounsevall place) Benjamin (daughter Mary to have \$100.00), William (the land next Benjamin over to place of Abner Hall). Daughters: Nancy (Saunders & Baird's places), Lavinia (her son to have the land after the widow Vinah dies), Polly (her son William to have 75 acres for them to live on during their lives & she is to have \$10.00 for 10 years with no claim from Andrew Kincaid) & Katharine (to have \$1.00). There are other tracts (Spring's, Irvin's & Trott's) which are to be sold. Exrs: sons Benjamin, William & Matthew. Attests: A. Hall & Th. Craige.

Mr. Lane of Salisbury in 1925, says his Howard ancestors came from Maryland prior to the Revolution and settled near Woodleaf & Jumping Run where they owned much land. His nearer ancestor (line runs through William, John, William &c) got land on Fulton St. where the old Wilson place was--torn down in recent years--and built. The Lane family also came from Maryland and both sides married into the Beard family.

May 8 1795: Deed from the Exrs. of Jno. L. Beard to John Howard for 200 acres May 19 1794 proved by Henry Giles.

May 8 1795: Deed from the Exrs. of H. Montgomery to John Howard for 620 acres on May 19 1795 proved by Henry Giles.

Aug. 11 1793: Deed from John Howard to George Smith for 216 acres May 14 1793 proved by Henry Giles. Book 13 page 293: On May 4 1793, John Howard--no wife signs--lets George Smith, a miller, & both of Rowan Co.N.C., have 215 acres next Andrew Ferguson Jr., Jacob Link & Richard Robison, for 150 pounds, witnessed by H. Pearson & Henry Giles & proved by the latter in Aug. 1793.

Book 25 page 576: David Kirkpatrick of Lincoln Co. Ky. ("Attorney in fact for Jenkins Kirkpatrick, Molly Kirkpatrick Alias Mary Kirkpatrick and Susanna Kirkpatrick the Son & Daughters of the said David Kirkpatrick", let John Howard of Rowan Co.N.C., have lots #51 & #52 in the west square of Salisbury for \$100.00 witnessed by Lewis Beard & William Howard & proved in Nov. 1819. (This had belonged to the deceased Hugh Jenkins Sr. who willed it to Jenkins Kirkpatrick (lot #51) lot #52 given to Molly or Mary & Susanna.)

Book 6 page 518: On Nov. 20 1767, William Nassery, a farmer, & wife Elizabeth let Hugh Jenkins, a "Yeoman" & all of Rowan Co.N.C., have 9 lots in the west square of Salisbury, for 9 pounds, witnessed by David Jenkins & Ambrose Crane & proved in Jan. 1768. These are #35-41-42-43-50-51-52-57-58. Also another, lot #9 in north square on same day (This is the lot which Bastion Boize let Henry Horah have on July 22 1757, Henry let William Williams have July 21 1758 & William let William Nassery have on Oct. 9 1764). I assume that there is another "Hugh Jenkins of the Government of Pennsylvania" who got lot #1 in the north square of Salisbury on Sept. 28 1765 from William Nassery (see pages 520-521) 1/2 on the corner of Ennis & Corbin where William Nassery is living for 200 pounds & the other half for 210 pounds (the latter being the portion James Carson & wife let Wm. Nassery have & Mrs. Nassery if one, didn't sign for these--may have been official property however).

Book 8 page 133: On July 30 1774, John Howard--no wife signs--lets Michael Brown (both of Rowan Co.N.C.) have lot #29 in the north square of Salisbury (144 sq. poles), for 4 pounds, witnessed by Samuel Young & Daniel Little & proved in Aug. 1774. (James Carter & Hugh Forster let said Howard have this on Aug. 22 1760).

Book 26 page 449: On Oct. 12 1816, Moses Brown Sr. & James Brown (as Exrs. of deceased Michael Brown Sr. of Rowan Co.N.C.) let Michael Brown of Salisbury have lot #29 in the south square of the town (144 sq. poles) for \$32.50, witnessed by Peter Corn(?) & Charles L. Bowers & proved by the latter in May 1821. (John Howard let Michael Brown have this on July 12 1774).

April 23 1761: Deed from Jas. Carter & Hugh Foster to John Howard for lots # 29-30 in N. Square of Salisbury Aug. 22 1760 proved by Wm. Harrison.

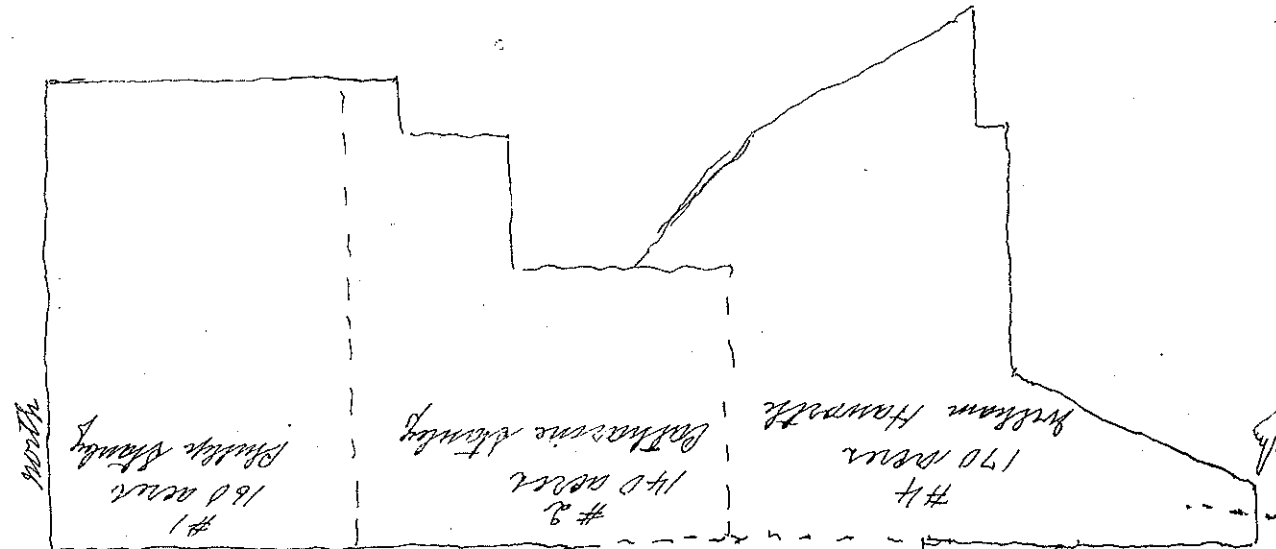
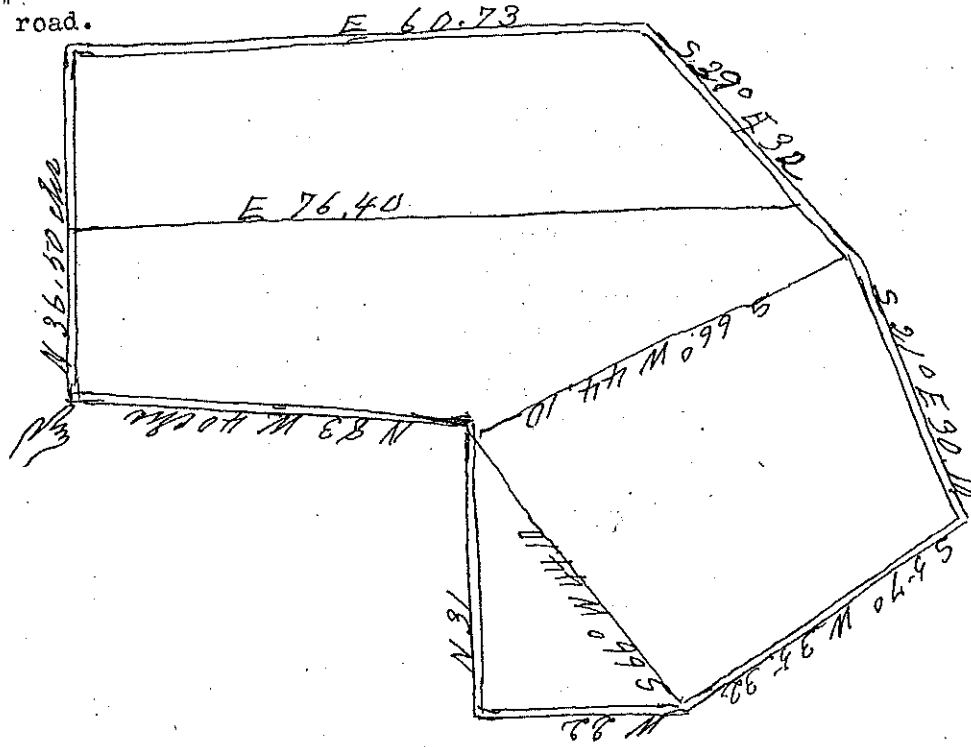
Marriage bond: William Fayworth to Elizabeth Stanley Dec.9 1817 signed by Barnet Idol.

David O. H., book 1 page 54, July 20 1856, Norman Howard (as the attorney of John W. Howard, Edmund Howard & Norman Howard, of Adamsd Jacob March of Norman Co., D. C., have 202¹/₂ acres on the waters of No. 4 creek in Nowan County near Dubois, Foster, Samuel Foster, —Owners, Tarpoo Pines, Alexander Wyatt, Alexander Wyatt, William Foster, Norman Howard, Harkon Smith & Co., for \$2000.00

Matthew Howard
Census of School District # Aug. 22 1850: Robert N. Craig, age 45 years, born in N.C.
a farmer, had \$2,000.00 in real estate. Mary L. " " 34 " " "
Margaret E. " " 5 " " "
William W. " " 4 months " " "
Sarah C " " 11 years " " "
John " " 43 " " "
George " " 13 " " "
Oletus. " " 5 " " "

The will of Mathew Howard (book K page 108) made March 7 1845 & probated in Feb. 1850. Wife; Elizabeth B. (where I live while a widow, then to be equally divided among Willie Kincaid & the sons of Alpheus Howard (Andrew & Thomas). Wiley Kincaid is to keep up the graveyard. The personal estate is to be sold -- proceeds divided among Catherine & Amy L. (daughters of John Howard), Benjamin (son of A. Howard), Sarah (daughter of Samuel Craige) & Mary (wife of R.N. Craige--he gets nothing). Exr: friend Richard Locke. Witnesses: George Tomason & Burgess Tomason.

Lot #1 of 163 $\frac{1}{2}$ acres is allotted to Thomas Howard being next Abner S. Elliott & Burgess Thomason; valued at \$516.00;
 Lot #2 of 135 $\frac{1}{4}$ acres is allotted to Andrew Howard being next Joseph T. Burris, crossing the Wilkesboro road, next Burgess Thomason; valued at \$366.00 Matthew?
 Lot #3 of 133 acres is allotted to Wiley Kincaid next --- Burris & crossing the Wilkes boro road.



Philip Stanley Gets the boy Isaac & Mary, Stanley Gets Hannah & Chancy & Peter & Masters Gets Oran, & her child Eliza.

Book 7 page 213: On April 17 1770, Samuel Hillis, a farmer, a wife Ann (the wife of James Penry) let James Penry (all of Rowan) have 200 acres on Second Creek, for 50 pounds, witnessed by Samuel & William Willson & John Braly & proved in May 1770. (part of 340 acres from Earl G. to said Hillis Dec. 21 1761)

Book 6 page 513: On June 22 1764, the Trustees of the town (Jas. Carter & Hugh ffoster) let John Howard have lot #20 in the east square of Salisbury, (144 sq. poles), for 20 shillings, the 1st payment made March 25 1765--also lots of same size in same square: 21-22-29 & 30 (marked delivered to Mrs. Howard) witnessed by John Dunn & Wm. Temple Coles & proved in Jan. 1768.

Book 11 page 219: On May 11 1787, James Brandon (as executor of deceased John Howard Sr.) lets Joseph Burkart Sr. have lots #21-22-29-30 in east square of Salisbury, for 100 pounds, witnessed by J. MEwens & Ja. Craige & proved by the latter in May 1787.

Book 12 page 241: On Feb. 9 1791, Edward Yarborough & wife Sarah let William P. Turner have 175 acres next --- Hillis, Samuel Willson, Laurance Thompson & --- Ferguson on the bank of Second Creek over to --- hunters, for 185 pounds, witnessed & proved by Mathew Howard.

Feb. 12 1791: Deed from Edward Yarborough & wife to William P. Turner for 175 acres Feb. 9 1791 proved by Matthew Howard.

Aug. 8 1789: Deed from John Howard to Edwd. Yarborough for 175 acres July 30 1789 proved by Jacob Utzman.

Book 11 page 735: On July 30 1789, John Howard & wife Binah or Vinah let Edward Yarborough have 175 acres on Hillisses corner next Samuel Willson, ---Lowrance, ---Thompson, ---Alexander Ferguson, Second Creek & ---Hunt, for 200 pounds witnessed by Jacob Utzman & Basel Holland & proved in Aug. 1789. Deed from Robert McBride to John Howard for 175 acres April 23 1785 proved by William Copeland.

Book 9 page 281: On March 21 1780, Robert McBride has a State grant (#102) for 275 acres next Richard Robison's deeded land, Samuel Hillis, Samuel Willson, Lawrence Thompson, Alexander Ferguson & Second Creek.

Book 9 page 413: On Oct. 6 1783, Robert McBride & wife Jean, a "Spinster", let John Hunter have 100 acres on Second Creek next Samuel Hillis & James Penmery, for 43 pounds, witnessed & proved by Andrew Ferguson in May 1784.

(This is part of a State Grant of 275 acres surveyed for Robert McBride). May 6 1784: Deed from Robert McBride & wife to John Hunter for 100 acres Oct. 6 1783 proved by Andw. Ferguson.

Aug. 2 1785: Deed from Robert McBride to John Howard for 175 acres April 23 1785 proved by William Copeland.

Book 18 page 198: On Oct. 22 1798, John Howard--no wife signs--lets Peter Lewis (both of Rowan Co. N.C.) have 176 acres next John Turner, ---Willson's old line, & John Marling, for 300 pounds, witnessed by John Marlin & Samuel Lewis & proved by the latter in Feb. 1802. (This is part of 365 acres which George Willson let him have on Sept. 24 1796)

Book 11 page 713: On May 7 1789, Ralph Heinds, a planter--no wife signs--lets Thomas Biles (both of Rowan Co. N.C.) have 200 acres on Second Creek next Will Robeson, Andrew McClane, Andrew Christy & John Pinkston, for 61 pounds, witnessed by Thomas Frohock & Andrew Christy & proved by the latter in May 1789. (This had been granted Ralph Heinds by The State on Nov. 4 1784--see page 716)

Book 18 page 1041: On Nov. 20 1817, Benjamin D. Rounsaville--no wife signs--lets John Howard (both of Rowan Co. N.C.) have 200 acres on Second Creek next William Robison, Andrew MacLean & Andrew Christie, for \$460.00, witnessed by Em. I (Y) Shoher & acknowledged in Nov. 1817. (This had been granted by The State to Ralph Hanes & he let Thomas Boyles have it & he let Benjamin D. Rounsaville have it on Oct. 5 1812). (Note: refer to the will of John Howard, made & probated in 1825, who gave it to his son John & son John was in Williamson Co. Tenn. when he let Benjamin Howard have it).

Book 23 page 413: On June 25 1811, Margaret Beard of Philadelphia Pa., lets John Howard of Rowan Co. N.C., have 1/4 lot #1 in the west square of Salisbury (36 sq. poles) next lot #2, for 1050 pounds, witnessed by James Burns & Andw. Caldcleugh & proved by the latter in Feb. 1812. (Jacob Utzman let George Fisher have it Aug. 8 1800 & he let Francis Marshall have it & he let Margaret Beard have it July 11 1808).

John Howard (West bank of Yadkin River & both sides Dales Creek) 560 acr
Book 5 page 138: Aug. 27 1762, Earl Grarville lets John Howard of ---, have 560 acres
of vacant land on the west bank of South Yadkin River & both sides of Dales Creek, be-
ginning on the bank of the Main Yadkin & going to the South Yadkin then down it, for
10 shillings, witnessed by John Ager & John Prochock & proved in April 1763.
April 12 1763: Deed from Earl Grarville to John Howard for 560 acres Aug. 27 1762 prov-
ed by John Prochock, a witness.

Oct. 21 1768: "Deed from John Howard to Cath; Howard Senr. Gideon Howard John Howard
and Benjamin Howard for 160 acres of land the 9th Day of July 1768 and proved by Jason
Prisell in Open Court".

Book 7 page 19: July 9 1768, John Howard--no wife signs--lets Catherine Howard Sr.,
Gideon, John & Benjamin Howard
of the Yadkin River, both sides of Dales Creek, beginning on the bank of the Main River
& going over to the South Yadkin, for 100 pounds, witnessed by William Pinkston & Jason
Prisell & proved in Oct. 1768.

Stanley--Haworth

Division of Estates book A page 175: The estate of deceased Reuben Stanley is divided by
order of Feb. court of 1818 by John Lindsey, Jacob
Brummel, Benjamin Ferrabee, Joseph Spurgin & John Loni-
on April 1 1818 as follows, also the eight negroes of
whom William Haworth gets Esther & the man January;
Philip Stanley gets the boy Israel & Sarah; Catharine
Stanley gets Hannah & Chany & Darius Masters gets Grave
& her child bliza.

#3

147 acres

Darius Masters

#4

170 acres

William Haworth

#2

140 acres

Catharine Stanley

#1

160 acres

Philip Stanley

North

Book 10 page 463: Sep. 20 1786, Jonathan Harris has a State Grant #1074, for 400 acres on Little Creek & Hunting Creek next Abraham Brandon, Zachariah Evans, Barton Dyson & Jeremiah Jacobs.

Deed from Benjamin Gilpin & wife Rebecca, to Elijah Veatch for 144 acres, Aug. 4 1794, proved by James Harwood.
Book 19 page 475: On March 19 1805, William Howard & wife Amey (or Ahny?) of Rowan Co. N.C., let John Compton (of Frederick Co. Maryland) have 200 acres on Hunting Creek in the counties of Rowan & Iredell including the "pheasant Branch being a Tract of Land Granted from Benjamin Gilpin to Josep Roberson from Said Roberson to Said Howard", for 42 pounds witnessed by John Prather & Thomas Prather.

Book 15 page 27: On Dec. 5 1796, Joseph Robison & wife Miriam, let John Gaither (son of Benjamin) have 114 acres on the south side of Hunting Creek next that of Elisha Howard, William Howard, William Patterson, Thomas Swan on the Ivy bank, for 57 pounds in gold and silver, witnessed by Thomas P----, William Howard & William Summers in term of . (This is part of a tract granted by the State of William Patterson).

The will of Thomas Swan (Book G page 176) made Feb. 20 1802 probated . . . Wife Joice?. Daughters: Martha, Ann Chapman, Esther Swan & Lida Turner. Sons: Sedekiah, Asa, Jesse (the homoplace) & Ezra. Thus: sons Asa & Ezra. Witnesses: Charles Anderson, Nelson Anderson & Patey Anderson.

Book 12 page 663: A State Grant (#1066) to Thomas Summons for 250 acres next William Paterson, James Taylor & William Erwin on Oct. 13 1786

Book 13 page 356: On Oct. 19 1801, William Howard Sr. lets William Howard Jr. have 140 acres on Hunting Creek next John Howard for 100 pounds, witnessed by Thomas Prather, John Howard & John Prather in Sept. term of 1801.

Book 11 page 722: On April 26 1783, Jacob Nichols & wife Agness, let Lydia Gaither have 400 acres on Beavers branch of Hunting Creek next John Bryan & James Williams, for 99 pounds & 15 shillings, witnessed by Thomas Prather & Richard Veatch in May term of 1783.

Book 11 page 131: A State Grant (#1414) to Jacob Nichols & Francis Holmes for 640 acres on Big Branch of Hunting Creek next John Nichols, on Oct. 25 1786. There are other grants to them

Book of Vacant Land Entries: On May 16 1778, James Patterson entered (#316) 250 acres on big Branch of Hunting Creek between Henry Johnston & William Erwin's claims and that of John Patterson & his own. This was claimed by Elias Lovless.

Book 14 page 601 or 731 (numbered twice), On Aug. 17 1786, William Bell & wife Sarah of Rowan Co. let Thomas Bean have 278 acres on Hunting Creek next John McGuire, the Old School house floor, James Davis & Richard Neely for 70 pounds witnessed by Jno. Bevens & Jno. Morrow in Feb. term of 1787. (This was granted Robert Bell in 1786). Another in same vicinity. (over)

Book 11 page 54: On , Jonathan Harris & wife Margaret of Spartanburg Co. S.C., let William Handley of Rowan Co. have 200 acres on Little & Hunting Creeks next Martin Dyson, Jeremiah Jacobs & Eschariah Evans for 75 pounds, witnessed by James Patterson & John B. in Aug. term of 1787. (This is part of two grants from The State to him on Sept. 20 1786-- one being # 1074 & the other I couldn't see).

On Aug. 15 1786, John Bean & wife Rebecca, let Robert Bell have 350 acres on north bank of Hunting Creek for 5 shillings (release price 35 pounds). (This is part of a 600 acre grant to John Bean on . . . 1753). Book G page 300.

Book 11 page 743: On July 31 1789, Patrick Hughey & wife Ann, let John McGuire have 216 acres on Little Creek next John Brandon, for 50 pounds witnessed by John Brevard & Francis Neely in Aug. term of 1789. (This is part of a tract from The State to Patrick Hughey & refers to page 722--a deed from Jacob Nichols to Lydia Gaither).

Book 11 page 349: On Jan. 4 1790, Patrick Hughey lets Abraham Tomeson Sr. have 304 acres on waters of Little in Rowan Co. next John Vancleve & the dividing line between sd Hughey & John McGuire, for 100 pounds, witnessed by Ed. Caldwell, Jeremiah Nelson & John Brandon in Feb. term of 1790.

Book 21 page 211: On Feb. 6 1806, Thomas Prather of Iredell Co. N.C., lets Charles Anderson of Rowan Co. N.C., have 117 acres on waters of Hunting Creek next John Graham, the sawmill of John Andrews, John McGuire & Thomas Penry for 15 pounds witnessed by Thomas Stroud & John Prather in Feb. term of 1806.

Nov. 14 1785 proved by Phil Dowell

Howard

Nov. 11 1786: Deed from Joshua Whitehead & wife to Levi Walter for 150 acres

May 10 1788: Deed from Levi Walter & wife to John Howard Jr. for 150? acres

Nov. 20 1788 proved by Benj. Gilpin.

Deeds: Andrew Ferguson to John Howard for 215 acres June 7 1792 is

proved by I. Jones.

William Howard to Elisha Howard for 26 acres May 6 1792 proved by Thomas Prather.

William Howard to John Howard for 162 acres April 6 1792 proved by Thomas Prather.

John Brandon to Elisha Howard for 150 acres Feb. 21 1792 proved by Thomas Prather.

George Brandon to William Howard for 23 acres Jan. 1 1790 proved by Thomas Prather.

William Howard to Thomas Swann for 166 acres June 27 1792 proved by Thomas Prather.

Buried in Statesville, N.C.: William Howard born Oct. 23 1812

died Oct. 1821 leaving a wife & daughter; his widow, Martha Ann (wife of

Y.S. Dean) died Nov. 29 1861 age 39 yrs. 6 mos & 5 days; D.H. died Dec. 28 1854

Book 19 page 38: On Sept. 17 1792, William Bailey & wife Jane, let Joseph

Robeson have 228 acres on Hunting Creek next James Rutledge, Elisha Howard &

Jeremiah Jacob for 150 pounds in gold & silver witnessed by Thomas Prather,

Thomas Summers & John Brandon in Aug. term of 1804. (This is part of tract

#1114 which was granted to William Patterson deceased on Oct. 25 1786--he

willed it to his daughter Jane now the wife of William Bailey.)

Book 15 page 27: Joseph Robison & wife Miriam let John Gaither (son of Benjamin

Gaither) have 114 acres on the south side of Hunting Creek next Elisha Howard,

William Howard, William Howard, William Patterson, Thomas Swan & on the ivy

bank, for 57 pounds in gold and silver, on Dec. 5 1796 witnessed by Thomas P--,

William Howard & William Summers. (This is part of a grant from the State to

William Paterson).

Feb. 8 1794: "William Summers on the Georgia road from Hunting Creek to the

Iredell line" is appointed overseer of the road. proved by Elias Lovelace.

Feb. 7 1789: Deed from Joseph Jacobs to Wm. Taylor for 200 acres March 5 1788

Book 11 page 720: On March 3 1783, Joseph Jacob lets Benjamin Gaither (son

of John) have 100 acres on Hunting Creek next James Taylor, Will Irwin, &

John Gaither, for 50 pounds, witnessed by Elias Lovelace & William Taylor.

Lucy Jacobs signs this deed and it refers to page 630 where Joseph Jacob

lets William Taylor have 200. Lucy Jacob signs the deed.

Book 11 page 127: A State grant (#1413) to James Taylor for 240 acres on

the south side of Hunting Creek next James Patterson, William Patterson &

the north bank, on Oct. 25 1786.

Book 11 page 123: A State Grant (#1217) to John Gaither for 270 acres on

the waters of Hunting Creek next James Meadows, Azariah Gaither, William

Erwin & Andrew Kilpatrick, on Oct. 25 1786.

Book of Vacant Land Entries: James Caldwell enters (#766) 100 acres below

Holman's Ford on Hunting Creek next James Patterson & Holman's old line

on May 6 1773, (but the land was later given to William Howard).

Book of Vacant Land Entries: George Brandon enters (#375) 240 acres on the

branches of Hunting Creek next John Vancleave's entry, John Brandon on east,

Thomas Holman on south, John Graham's improvement on the west, & John Mc

Guire's survey on east, "lying and being on both sides of Callaghan's

Branch" on Feb. 6 1773.

Book 27 page 373: On Aug. 17 1816, Benjamin Bean lets Jacob Nichols have

acres on the north side of Hunting Creek next Charles Anderson Sr. &

Richard Anderson (but excepts that part deeded by him to Robert Penry &

William Innis) for \$1200.00, witnessed & proved by Charles Anderson in May

term of 1823.

Book 10 page 724: On Dec. 29 1797, Benjamin Gaither (Elizabeth signs too) let

John Little Jr. have 102 acres on Hunting Creek next Lydia Gaither & John

Little, for 50 pounds, witnessed by Beal Ijams & Jacob ? & proved by

Beal Ijams in Aug. 1799.

Book 12 page 718: On June 27 1792, William Howard (no wife signs) lets

Thomas Swan have 166 acres on Hunting Creek next Thomas Prather, on south

bank of creek next William Howard & William Patterson for 100 pounds, witnessed

by Thomas Prather & William Taylor & proved by Thomas Prather in Aug. term

of 1792. (This had been patented to William Howard by the State on Oct. 25

1786).

Book 24 page 815: On Nov. 6 1816, Elisha Howard of Montgomery Co., Maryland, (no wife signs) lets Abia Hodgson of Rowan Co., N.C., have 50 1/2 acres on Hunting Creek next said Elisha Howard's line, for \$103.09 witnessed by John Prather & Wm. Hendley & proved by latter in Nov. 1818. (Part land Wm. Howard let to John Howard)

Marriage Bonds: Joshua Howard to Elvy Brion March 7 1789 signed ---- Howard			
Mary Howard	to	Henry Reilly April 15 1858 signed by	Surgeon General
Joseph	"	Margaret Crouse Jan. 19 1809	Daniel Crouse
William	"	Nelly Walker Sept. 7 1810	" " " " Cornelius Howard
Morgan	"	Hannah Smith March 5 1828	" " " " Isaac Parker
David	"	Nancy Tomlinson Nov. 30 1823	" " " " George Howard
Benjamin	"	Nancy Luckey Dec. 19 1819	" " " " Jacob Krider
"	"	Sarah Stephens Nov. 7 1812	" " " " Benjamin Dulin
Mary	"	Micajah Pinkston June 10 1812	" " " " James Sanders
Elizabeth	"	Robert Owings Aug. 25 1817	" " " " Elijah Owings
Ann	"	William McCarty Dec. 8 1822 signed by	John Gears
Mary E.	"	P. H. Moore Jan. 7 1865	" " " " P. J. Haughton
Amanda	"	James C. Parks July 22 1858	Andrew Howard
William	"	Martha A. McCulloch Sept. 11 1841	James I. Cowan
Jesse	"	Susan Burr Nov. 30 1844	Jacob Jettler
Thomas A.	"	Mary J. Sloan Nov. 18 1851	Robert Sloan
Benjamin W.	"	Mary C. Cozort March 5 1859	Charles F. Wessone
Mary J	"	William F. Holden May 23 1866 by	W. R. Fraily, J. P.
Andrew H.	"	Loretta Rainey Jan. 27 1867	" " " " M. S. McKenzie, J. P.

Mary An Harwood to Benjamin Hinkle June 16 1812 signed by Jacob March
 William Harwood " Sarah Taler Sept. 10 1818 " " " " Hexekiah Smith Jr.
 Lucy Harwood to Daniel Wood Sept. 29 1815 " " " " John Wood.

Feb 1804: Thomas Bean is appointed guardian of Ford Dejornatte & gave bond of 600 pounds with Kerr Bailly & Thomas Penry as security. Thomas Penry is appointed guardian of Nancy. Dejornatte, same bond with Thos Bean & Kerr Bailly as

Marriage Bonds: Benjamin Bean to Nancy Dejarnate Feb. 19 1806 signed Ford Dejarnate.

Book 27 page 378: On Aug. 17 1816, Benjamin Bean lets Jacob Nichols have tract of acres on the north side of Hunting Creek next Charles Anderson Sr. & Richard Anderson--excepting the portion deeded by Benjamin Bean to Robert Penry & William Innis--for \$1200.00, proved by Charles Anderson in May term of 1823.

Book 22 page 208: May 23 1802, Hardy Jones--no wife signs--lets Ford Dejarnett(1) both of Rowan Co.N.C., have 64 acres on Hunting Creek next Thomas Boon, George Brandon & the old school house, for 1 pound, 6 shillings & 3 pence the acre, witnessed by Hardy Jones & Kerr Bailly & proved by the latter in Feb. 1811. (This had been granted said Jones by The State on Dec. 17 1801 & is #2767).

Book 22 page 209: Another from same to same on May 23 1808, for 317 acres on Hunting Creek next Jno. Graham, Geo. Brandon, Robt. Bell, John Boon & John Stevens, for 413 pounds, witnessed & proved as above. (Jno. McGuire let

Aug. 3 1790: The will of William Patterson proved by Abram Brandon. Letters granted.

Deed from William Patterson to Jeremiah Jacob for 100 acres Feb. 13 1790 proved by Richd. Veach.

Book 16 page 724: Deed from Benjamin Gaither (Elizabeth Gaither signs too) to John Little Jr. for 102 acres on Hunting Creek next Lydia Gaither & John Little, for 50 pounds, on Dec. 29 1797, witnessed by Beal Ijams & Jacob ? & proved by Beal Ijams in Aug. 1799.

Feb. 3 1785: "Ordered that Administration on the Estate of Seth Gaither deceased, issue to Lydia Gaither Widow, Who qualified and gave Bond with Samuel Hays Security 200".

Book 18 page 422: On Nov. 1 1802, Benjamin Gaither (Elizabeth Gaither also signs) lets Jacob Coone have 100 acres on Bear Creek for 200 pounds, witnessed by John Little Jr. Beal Ijams & proved by Former in Nov. 1802. (This is part of a grant from the State at Hillsborough on Oct. 10 1783--see #635-- and is next Valentine Huff, John Bryan & Jacob Coone.)

Nov. 8-9 1804 (page 284) "Sally Howard appointed Guardian of

Marriage Bonds: Joshua Howard to Elvy Brion March 7 1789 signed ---- Howard
 Mary Howard to Henry Reilly April 15 1858 signed by Burgess Cranford.
 Joseph " " Margaret Crouse Jan. 19 1809 " " Daniel Crouse
 William " " Nelly Walker Sept. 7 1810 " " Cornelius Howard
 Morgan " " Hannah Smith March 5 1828 " " Isaac Parker
 David " " Nancy Tomlinson Nov. 30 1823 " " George Howard
 Benjamin " " Nancy Luckey Dec. 19 1819 " " Jacob Krider
 " " " Sarah Stephens Nov. 7 1812 " " Benjamin Dulin
 Mary " " Micajah Pinkston June 10 1812 " " James Sanders
 Elizabeth " " Robard Owings Aug. 25 1817 " " Elijah Owings
 Ann " " William McCartor Dec. 8 1822 signed by John Gears
 Mary E. " " P.H. Moore Jan. 7 1865 " " T.J. Haughton
 Amanda " " James C. Parks July 22 1858 Andrew Howard
 William " " Martha A. McCulloh Sept. 11 1841 James L. Cowan
 Jesse " " Susan Murr Nov. 30 1844 Jacob Lefler
 Thomas A. " " Mary J. Shoan Nov. 18 1851 Robert Sloan
 Benjamin W. " " Mary C. Cozort March 5 1859 Charles F. Waggoner
 Mary J " " William F. Holden May 23 1866 by W.R. Fraly, J.P.
 Andrew M. " " Loretta Rainey Jan. 27 1867 " M.S. McKenzie, J.P.

Mary An Harwood to Benjamin Hinkle June 16 1812 signed by Jacob Karch
 William Harawood " Sarah Taler Sept. 10 1818 " " Hexekiah Smith Jr.
 Lucy Harrewood to Daniel Wood Sept. 29 1815 " " John Wood.

Feb 1803 (page 209): "Administration on the estate of Benj Gaither with the copy of the will annex'd granted to Beal Iiams & John Little Senr in 2000".

The will of John Howard (book D page 134) made while "sick & weak" on Oct. 2 1802 & probated. Wife Margaret. Daughters: Elizabeth (under age) & Amelie. Sons: Thilman (under age) to have the home & plantation. Three youngest children. Father, William Howard, is Exr. Witnesses: Isaac Hudson & John Prather.

Will of William Howard (Book D page 5) made Oct 7 1802 and probated. He mentions wife, Sarah; children: Greenberry, Alvin and Anna. Father, Wm. (?) Howard and brother John Prather.

Ex. is John Prather. Test. are Benjamin Johnson and J

Sally Howard is made guardian of Ann, Greenbury & Alvin Howard in Bond of 250 pounds each, securities= John Prather & Beal Iiams. 1804.

Margaret Howard (Book 3 page 115). Will made Oct 2 1804 and probated. She mentions her mother Elizabeth Gaither; her daughter, Elizabeth Howard; Tilman and Margaret Howard.

Ex. is her cousin, Nich W. Gaither. Test. are John Gaither and Beal Liemy(?).

Benjamin Gaither (Book C page 101) made May 21 1788 probated 1788

He was of Rowan County. He gives to his wife, Rachel, everything but 2 colts and 1 white face heifer unless she marries again--in which case it is to be sold and she have her part dividing the remainder equally among his children John, Jeremiah, Zachariah, Basil, Edward, Reason, Rachel Gaither and Ann Gaither. Exs. are wife and son John. Test. are Jeremiah and John Gaither and Thomas Summery(?). He is ill so signs "B". John gets "the black horse colt" and white face heifer while Jeremiah is to have the other colt when he is 21 years old.

Nov 8

A suit against Benjamin Gaithers estate in 1804 and Nicholas Gaither as guardian of Sally Gaither represents her.

Jeremiah Jacob (Book C page 165) makes his will March 10 1781. It is probated

He has a lease in Maryland. Mentions son Edward Gaither

Jacob, daughter Ruth Jacob and children: Sarah Gaither, Ann Gaither, Rachel Gaither, Jeremiah Jacob, Joseph Gaither, Zachariah Jacob, Edward Gaither Jacob, Ruth Jacob.

Ex. is Zachariah Jacob and Test. are Solomon Ellis, James Patterson, Mary Patterson and Margret Harris.

Will of Thomas Bean (Book F page 2) made Oct 10 1800. speaks of wife Rachel. son Benjamin who is to get land on Hunting Creek where he seems to be living, 450 acres in Hampshire Co. Va. and some bought of Edward Jacob provided he looks after Zachariah Tannehill; daughters: Elizabeth Bean, Rachel Bean and Mary Bean. He speaks of having bought land of Wm. Bell and of owning some jointly with Thomas Prather. Ex= son Benjamin. Teste= Wm. Howard Jr. & Sr., Thomas Bean and John Gaither. (over)

John Gaither proves will of Thomas Bean Nov. 8 1804. Benjamin Bean qualified William T. Marlin to Margaret L. Howard Dec 30 1847 signed by M.S. Fraley before J.H. Hardie(?)

William Burgess (Book 21 page 431) on Nov 7 1803 gets 82 acres from Samuel Austin for \$200.00. Land is on Elisha's Creek. Witnessed in Feb. Court 1809 by Walter and Nathan Gaither and Littleberry Brot(?)

Sarah Burgess to Samuel Austin Nov 12 1832. Signed by Scarlet Latham.

George Sain (Book H page 119) Feb 1834. Wife= Elizabeth. Sons= Jacob and John. Daughters= Polly (wife of Thomas Williman deceased) and her heirs: Barbara, Elizabeth; Elender (wife of Basil Gaither; Easter (wife of James Sanders); Elizabeth (wife of Westly C. Brown) Catharine (wife of Henry Heinkle) and Sarah (wife of William West). Ex= son Jacob. Tests= I.D. Jo and Wilson Rose.

Elijah Haworth (Sandy Run of Abbotts Creek)

Pope Mock

Book 23 page 558: Nov. 2 1810, Nathaniel Pope--no wife signs--lets Philip Mock Sr. (both of Rowan Co.N.C.) have 55 $\frac{1}{2}$ acres on the Head of Sandy Run Waters of Abbotts Creek next Stephen Gesfors & Major Wilborn, for \$110.00, witnessed by Jacob Mock & George Mock & proved by the latter in Nov. 1815. This is part of a State Grant to John Horney who let him have).

Book 25 page 234: Aug. 29 1816, Philip Mock Sr.--no wife signs--lets Elijah Haworth (both of Rowan Co.N.C.) have 55 $\frac{1}{2}$ acres on Beg? Branch of Abbotts Creek next Stephen Guesford & Major William Welborne, for \$180.00, witnessed by Moses Welborn Sr. & John Welborn Jr. & proved by the latter in May 1819. (This is part of the land which John Horney let Nathaniel Pope have who let the said Mock have).

(Waters of Elsworth Creek in Forks of Yadkin River).

BRYAN

Book 5 page 147: May 10 1762, Earl Granville lets Samuel Bryan of Rowan Co.N.C., have 274 acres of vacant land in the Forks of the Yadkin, on the waters of Elsworth Creek, beginning near its head drafts at a white oak, going east 202 poles to a hickory, south 240 poles to a red oak, then west 202 poles to the beginning, for 10 shillings sterling, with the yearly rent of 10 shillings sterling the 100 acres (which is at the rate of 3 shillings sterling the 100 acres), witnessed by John Agar & John Frohook & proved in April court of 1763.

April 12? 1763: Deed from Earl Granville to Samuel Bryan for 274 acres May 10 1762 proved by a witness, John Frohook.

Howard

Book 5 page 364: Oct. 15 1763, Samuel Bryan--no wife signs--lets Philip Howard (both of Rowan Co.N.C.), have 137 acres beginning near the head drafts of Elsworth Creek at a white oak, going north 240 poles to a post oak, east 101 poles to the corner of Benjamin Howard, south 240 poles with the line of Benjamin Howard to a stake on the other corner of Howard, then west 101 poles to the beginning white oak, for 25 pounds proclamation money, witnessed by John Frohook & Thomas Frohook & acknowledged in Oct. court of 1763. (This is the other half of a tract which Earl Granville let the said Samuel Bryan have May 10 1762).

Book 6 page 455: July 7 1767, Philip Howard--no wife signs--lets Cornelius Howard (both of Rowan Co.N.C.), have 137 acres, beginning near the head drafts of Elsworth Creek at a white oak, going north 240 poles to a post oak, east 102 poles to a stake on the corner of Benjamin Howard on the said line, south 240 poles with the line of Benjamin Howard to a stake on the other corner of Howard.

Howard.

Book 7 page 416: March 14 1772, John Howard, a gentleman of lets Mathew Troy of Salisbury, N.C., have a negro wench named Caty & her child named Lydia, for 80 pounds, witnessed by Christopher Beekman & James Hemp-hill & proved by the latter on March 16 1772.

Howard (Third Creek)

Book 24 page 741: May 23 1818, John Howard--no wife signs--lets Richard Swan (both of Rowan Co. N.C.) have 146 $\frac{1}{2}$ acres on the south bank of Third Creek next Samuel Steel & his spring-branch, & William Steel, for \$300.00, witnessed by Dan Campbell & John Fraley & acknowledged in Aug. 1818.

Book 29 page 388: March 8 1827, Richard Swann--no wife signs--lets Nathan Neely (both of Rowan Co. N.C.) have 146 $\frac{1}{2}$ acres on south side of Third Creek next what was formerly Samuel Steel & William Steele's corners (formerly property of James Steel), for \$700.00, witnessed by R.N. Fleming & Baker Johnson & proved by the former in May 1827.

Book 31 page 8: April 14 1830, Robert N. Fleming & wife Elizabeth, Alexander Neely, Samuel Luckey & wife Rebecca, Isaac Holman & wife Mary, Alexander Smoot & wife Temperance, out of love for the infant, Elizabeth A. Loury, give her 146 $\frac{1}{2}$ acres (excepting the one seventh of Washington Neely out of it), witnessed by William Barber & James Smith & proved in Aug. 1830. (This land is next Samuel & William Steele, being the land which the now deceased Nathan Neely bought from Richard Swann.)

(Waters of Hunting Creek).

Book 11 page 385: Aug. 9 1787, The State grants (#1599 at 50 shillings the 100 acres) to William Howard 536 acres on the waters of Hunting Creek, beginning on the corner of Abraham Brandon at a post oak, going east 8 chains to a stake, north 28 chains to a stake on the corner of the said Howard, east 10 chains to a hickory on the corner of the said Howard, north 56 chains to an ironwood on the corner of the said Howard & the line of William Patterson, north with his line 58 degrees west 56 chains to a pine on the corner of the said Patterson, west 25 chains to a black oak, south 63 chains to a black oak on the corner of John Patterson, then to the beginning.

Howard

Book 21 page 52: June 17 1807, Cornelius Howard of Rowan Co. N.C.--no wife signs-- lets his son, Cornelius Howard, have out of love &c. 185 acres, beginning near the head draft of Elsworth Creek at a white oak, going north 202 poles to a stake, passing the corner of Jesse Walker at a post oak, 20 50 from the said Stake, west 19 chains & 50 links to a black Jack Grub, north 23 chains & 25 links to a hickory on the corner of Widow Admire & the corner of the home-tract of Cornelius Howard Sr., east 19 chains & 50 links with that line to a stake on the original line of the old tract place of the said Howard, north 14 chains with the original to a post oak (now a black oak), being the north corner of the old tract, east 102 poles to a stake on the corner of Benjamin Howard, south 240 poles with the line of Benjamin Howard to a stake on the other corner of Howard, then west 101 poles to the beginning, witnessed by Mehetable Mumford & George Mumford & proved by the latter in Aug. court of 1807. (This contains what Philip Howard let Cornelius Howard have & 45 acres of an entry of Cornelius Howard).

Book 21 page 31: June 17 1807, Cornelius Howard of Rowan Co. N.C.--no wife signs-- lets Jesse Walker of ----, have about 40 acres, beginning on the corner of Kiah Smith, in the original line of the old place tract of the said Cornelius Howard, at a post oak, goes with the line of the said Smith & passing his corner, 19 chs. & 50 links to a dogwood saplin on the line of ----Jenkins, north with the line of Mary Knatzer & passing her corner, on the line of Widow Admire, 20 chains & 50 links to a stone in the said original line of the said old tract, then with the said line to the beginning, for \$120.00, witnessed by Mehetable Mumford & George Mumford & proved by the latter in Aug. court of 1807.

STEELE'S MILL

Howard (Third Creek)

Book 18 page 896: Feb. 11 1804, Robert Steele--no wife signs--lets John Howard (both of Rowan Co. N.C.) have 301 $\frac{1}{2}$ acres on Third Creek, beginning on the third corner of Abel Armstrong; also acres on both sides Third Creek, beginning on Steele's spring-branch & said Steele's mill-dam, thence to John Young's line & Abel Armstrong, including all the land of John Tait which was dammed by Steele's mill-dam, (both of these tracts being subdivided from the tract which Robert Steele Tate let John Tait have who conveyed them to the said Robert Steele); also 9 acres on the south side of Third Creek next ---Young, thence to ---Young & ---Armstrong & said Steele, being all of the land of Abel Armstrong which had been damaged by said Steele's mill-dam (this being land which Abel Armstrong let the said Steele have); also 3 $\frac{1}{2}$ acres on the north side of the said Creek on the east end of John Young's plantation next John Tait, including all of the damaged land of said Young & Steele's mill dam, (being part of the tract willed by Samuel Young to John Young) for 1000 pounds, witnessed by Ls. Beard & Benjamin

Book 22 page 150: May 18 Esq. Benjamin Howard--no wife signs--of Rowan Co. N.C. lets the merchant, Peter Brown of Salisbury N.C., have 60 $\frac{1}{2}$ acres on the east side of Third Creek at the mouth of a small branch on the south bank of said creek, beside the main road next ---Steele, on the north side of said creek near the mill-pond, crossing the said creek having an unknown quantity of land covered by the water, for \$2000.00, witnessed by Daniel Wood & Abner T. Caldwell & acknowledged in May 1811.

William Howard (Hunting Creek)

Book 11 page 383: Aug. 9? 1787, The State grants (#1599 at 50 shillings the 100 acres) to William Howard 536 acres on Hunting Creek, beginning on the corner of Abraham Brandon at a post oak, going east 8 chains to a stake, north 28 chains chains to the corner of said Howard, east 10 chains to a stake on the said Howards corner, north 56 chains to an ironwood on the corner of said Howard in the line of William Patterson, north with his line 58 $\frac{1}{2}$ degrees west 5 chains to a pine on the corner of said Patterson, west 25 chains to a black oak, south 63 chains to a black oak on the corner of John Patterson, then to the beginning.

Howorth. (Brush Creek of Haw River).

Book 7 page 234: Nov. 7 1769, Thomas Brown & wife Margaret let Richard Howorth--all of Rowan Co.N.C.--have 148 acres next Mordecai Mendenhall, for 5 pounds, witnessed by Daniel Dillon & Joseph Thornbrugh & proved in Aug. 1770. (This is part of 628 acres which Earl Granville let Thomas Thornbrough have Dec. 21 1761).

Aug. 15 1770: Deed from Thomas Brown & wife Margrett to Richd. Hawgouth for 148 acres Nov. 7 1769 proved by Daniel Dillin.

Book 4 page 761: July 19 1762, Thomas Thornbrugh--no wife signs--lets Thomas Brown (both of Rowan Co.N.C.) have 148 acres next Mordecai Mendenhall for 5 pounds, witness by Levi Pennington & Abram Cook & recorded July 22 1762. (This is part of the 628 acres which Earl Granville granted said Thomas Thornbrugh Dec. 21 1761)

July 22 1762: Deed from Thomas Thornbury? to Thomas Brown for 148 acres July 9 1762 proved by Abram Cook.

July 22 1762: Deed from Earl Granville to Thomas Thornbury for 628 acres Dec. 21 1762 proved by John Frohock.

Book 4 page 808: Dec. 21 1761, Earl Granville lets Thomas Thornbury of Rowan Co.N.C., have 628 acres of vacant land on Brush Creek of Haw River next Mordecai Mendenhall & Joseph Unthank, for 10 shillings, witnessed by James Coupland, William Gibson & John Frohock & proved on July 22 1762. John Frohock is C.C.

Book 4 page 737: July 23 1762, James Bryan--no wife signs--lets Daniel Sweeney (both of Rowan Co.N.C.) have 159 $\frac{1}{2}$ acres beginning on the north bank of the Yadkin River at the corner of Phillip Howard, going east 25 poles to a white oak, north 20 poles to a sweet gum, east 80 poles to a pine, south 20 poles to a white oak, east 60 poles to a Spanish oak, north 149 poles to a white oak, west 179 poles with the original line & Samuel Davis to a hoop wood, then down the river to the beginning, for 5 shillings--the release price being 30 pounds proclamation money on the same day--witnessed by Edward Hughes & John Dunn & recorded July 22 1762. (This is part of 319 acres which Earl Granville let Morgan Bryan have Oct. 29 1752 who indentured to James Bryan Jan. 6 1753).
: Lease & release from James Bryan to Daniel Sweeny for 159 acres July 23 1762 is acknowledged.

Book 4 page 738: July 23 1762, James Bryan--no wife signs--lets Phillip Howard Jr., (both of Rowan Co.N.C.), have 189 $\frac{1}{2}$ acres, beginning at a black walnut on the north bank of the Yadkin River at the corner of William Bryant, going north 237 $\frac{1}{2}$ poles to a Spanish oak, west 60 poles to a white oak, north 20 poles to a pine, west 80 poles to a sweet gum, south 20 poles to a white oak, west 25 poles to a box-elder on the river bank, then down the said river, for 5 shillings--the release price being 30 pounds on the next day--witnessed by

(This is part of 319 acres granted Morgan Bryan Oct. 29 1752 who let the said James Bryan have Jan. 6 1753.)

John Howard (Irish Second Creek)

Book 18 page 16: Feb. 6 1801, John Cross of Buncombe Co. N.C. -- no wife signs -- lets John Howard of Rowan Co. N.C., have 300 acres on Irish Second Creek, beginning on the corner of David Craige & the line of Thomas Frohock, going west 4 chains to his corner at two willow oaks on the line of Moses Linster, south with the same 22 chains to a green ash on his corner on the north bank of the creek, west 80 chains & 50 links, crossing the creek six times, to a hickory on the east side of a pond, south 5 chains & 50 links to a Spanish oak on the corner of John Patterson, with Patterson's line in all 42 chains to a hickory on the corner of Charles Biles, east with his line 45 chains to a hickory grub, north with his line 20 chains to a black gum, east partly with the line of Charles Biles, 48 chains to a stake on the line of David Craige, north with his line 12 degrees west 43 chains to the beginning, for 300 pounds current money, witnessed by Is. Beard & Peter Brown & acknowledged in Feb. 1801. (This had originally been granted Martin Beefle).

Book 28 page 285: Nov. 22 1825, Esq. Benjamin Howard (as executor of deceased John Howard), let William Heathman -- both of Rowan Co. N.C. -- have 300 acres on Irish Second Creek, beginning on the corner of David Craige on the line of Thomas Frohock at a small persimmon, going west 4 chains to his corner at two willow oaks on the line of Moses Linster, south with the same 22 chains to his corner at a green ash on the north bank of the creek, west 80 chains & 50 links, crossing the creek six times, to a hickory on the east side of a pond, south 5 chains & 50 links to a Spanish oak on the corner of John Patterson, --- with the line of Patterson 42 chains to a hickory on the corner of Charles Biles, east with his line 45 chains to a hickory grub, north with his line 20 chains to a black gum, east partly with the line of Charles Biles & partly with Joseph Biles 48 chains to a stake on the line of David Craige, north with his line 12 degrees west 43 chains to the beginning, for \$500.00, witnessed by J.W. Walton & W. Howard & acknowledged in Nov. court of 1825. (This had originally been granted to Martin Beefle).

Book 13 page 455: Nov. 27 1792, The State grants (#2232 at 10 pounds the 100 acres) to Martin Beefle 300 acres on both sides of Irish Second Creek next David Craige, Thomas Frohock, Moses Linster, John Patterson, Charles Biles & Joseph Biles on the east side of a pond.

Book 12 page 726: April 6 1792, William Howard -- no wife signs -- lets John Howard (both of Rowan Co. N.C.), have 162 acres on Johnstons Branch waters of Hunting Creek, beginning at a post oak on the corner of Elisha Howard on the line of Stephen Caton, south with his line 58 degrees east 52 chains to a dogwood on his corner on Johnstons Branch, up the various courses of the branch to a dogwood on its east side, south 5 degrees west $7\frac{1}{2}$ chains to a dogwood on the side of an old field, south 60 degrees west 42 chains to a post oak on the line of Stephen Caton, then north with it to the beginning, for 64 pounds & 16 shillings, witnessed by William Summers Jr. & Thomas Prather & proved by the latter in Aug. 1792. (This is part of a State Grant to the said William Howard).

: Deed from William Howard to John Howard for 162 acres April 6 1792 proved by Thomas Prather.

Pg 113422

WASHINGTON COUNTY GUARDIAN BONDS

1792 - 1834

by: Maguire and Taylor
1983

Copies of these original guardian bonds are \$2.00 each +
\$1.00 for postage and handling.

GRATEFULLY ACKNOWLEDGED
FROM 7/25/92 - Wash. Co. NY Clerk's Ofc.
MRS. WM. R. JEAN G. KLEIN
SHARED WITH 1717 WORDEN AVE. JUE

HAYDEN, William 1796, 1804, 1809LB
George, William, Robert

HAYSE, William R 1828(76, 77, 78,
103), 1829(129)
Martha E, William H, Wilfred,
Thomas, W, Philip, Henry

HEAD, Bigger J 1825 L B
Priscilla, Horace, Nancy,
George

HEAD, John 1833(290)
John P, William, David

HEAD, William 1817 L B
Stephen

HENRY, Watson 1813 L B
Jesse

HERBERT, 1833(292)
Thomas, Elizabeth,
James, Charles, Ann P

HEWLITT, Terry 1831(211)
Thomas B

HIGDON, Ignatius 1827(49, 50)
Benjamin, Thomas

HILL, Clement 1833(285, 297)
OR E(11)
1834 OR E(33)
William, Franklin, Rebecca,
Elizabeth, Robert, Walter,
James

HILL, John 1819, 1820 L B
George R

HILL, Thomas P 1830(161)
Thomas J

HOBBS, Ambrose 1832(242)
Richard A

HOBBS, Jesse 1830(171, 172,
173, 174, 175)
Thomas, Charles, Mary,
Elinor, Martha Ann

HOBBS, Richard 1833(289)
Richard M

HODSKINS, Aquilla 1827(61, 62,
63, 64, 65,
66)

Edward, Elisabeth, Thomas
Nancy, William, Martha

HOLLENHEAD, Com. Stephen Decatur
James 1825 L B

HOWARD, James 1812 L B
Polly, James, Richard,
Susanna, Teresa

HUGHES, William 1831(208)
Jarvis

HUMPHREYS, George 1813, 1826LB
William, Sally, Martin

HUMPHREY, Rolley 1825 L B,
1829(136),
1832(258)
Eaven, James, Winney, George,
William, Alexander, Nancy

HUNDLEY, Anthony 1819, 1821LB
Francis, Charlotte W(HILL)

HUNDLEY, Jesse OR E(12)
Thomas, David J

HUNDLEY, John Read (not deceased)
Elizabeth Jane 1816 L B

HUNGATE, Charles 1822 L B
Armstead, Lucy, Charles

HUNGATE, John 1819 L B
Mary, Adonyah, Charles H,
William, Harrison

HURRIGAN, Patrick 1818 L B
David, James

INMAN, Jesse 1831(179, 188,
189, 190, 191, 209), 1833
(289, 267)
Frances, Matthew, Edmond,
Jesse, Clara, Willis

IRVINE, Abraham (Not deceased)
Jennet H 1808 L B

ISAACS, John 1827(52)
Samuel S

1840 Name & County name to FTL
(in le to Donha Lynn)

FTL
JYH
EPB
JH
DRC
WSP
DN-DL?

GRATEFULLY ACKNOWLEDGED
FROM 1/20/91 - Wm. S. Richetti
SHARED WITH MRS. WY. R. (JEAN S.) KLEIN
1717 WORDEN AVENUE
ALTON, IL 62002

1840 Kentucky Census Index

James Howard	337	No	TWP	L	Marion County
John Howard	344	No	TWP	L	Marion County
Nancy Howard	344	No	TWP	L	Marion County
John Sandusky	308	No	Twp	L	Marion County

1850 Kentucky Census Index

Ann Howard	396	District	Marion County
Edmond Howard	343	District	Marion County
Edmond Howard	214	N TWP L	Marion County
John Howard	360	District	Marion County
Robert Howard	338	District	Marion County
John Sandusky	331	District	Marion County
Thomas Sandusky	415	District	Marion County

WRONG THIS IS
WASHINGTON CO

No Pleasant,
Jonathan
white or
Wm
Howard

Where is
Pleasant?
in

By 1840
my Pleasant Chassen
Howard may have been
in Greene Co.?
(I don't know
when he died)

Possible searches for:
1860 Census
Wm. Howard Low Co with
Property in Marion Co.
Wm. Howard New Co with
1820/1870? Census of Ky.
John Howard in Greene Ky - 1835 Census
1840 Wash. Co. John Howard decd

9/27/le:

2/27/07 dec
Jas Howard with WBA P. 266 L
2/18/1808? wife Mary
Amy, Polly, James Richard
Susanna Tresey
Katie + Charles

John Howard
1825 with wife
our Wm.?

J Wm Howard in 1810
Census one wife Ann
" " Lucy

3/8/87 PDH
7/24/82 MEW
7/24/82 WSP

File: Wm. & Betsey Howard

1820 CENSUS OF THE UNITED STATES

Date of Search 3-4-87

Original Copy ☐

Legibility of Record: ☐ Good ☒ Poor

Very difficult to read!

Extract Copy ☐

Microfilm Copy ☒

Printed Copy ☐

Search No. 2

Enclosure No.

Call No.

Notes: Population in 1820: 15,947
3,734 slaves

1/1/91: Census of 8 Jan 1820 - Wm. B. Brooker's Division

Place of Enumeration: Washington County, Ky

Page	Name of Head of Family	Free White Males						Free White Females					Foreigners not naturalized	Agriculture	Commerce	Manufactures	Free Colored	Slaves '44-26	Remarks
		Under 10	10-16	16-18	16-26	26-45	45 and over	Under 10	10-16	16-26	26-45	45 and over							
17A	W.M. HOWARD		1		(1) (3)			1				1		3				1	Wm & Betsey mar 5 Aug. 1794. 1850 CENSUS SAYS PLEASE was born in TN (NOT NC!) & 1850 W.B. AGE 42.1 4902 OBIT in 1893 alleges of P.C.'s.
359	JAMES HOWARD	1	0	0	2	0	1	0	0	1	0	1							(listed next to "James Brown", + 3 houses from Charles, + Cornelious, + also "Bend"? Boon homes, ^{SOME} Boon's lived in Rowan Co. N.C. where Wm. Howard + Betsey Chaffin Howard were married 5 Aug 1794. I do NOT know if this is a COINCIDENCE, OR A MIGRATION TOGETHER J Klein
372	John Onel																		(Betsey's sister, Kersy (COSEY?) mar. THOS. ONEAL)
?	Joseph Welch																		(Betsey's sister, Ann, mar. James WELCH)
383	Rich? (RICHARD) Robt. HOWARD	3	1	1	1	1	0	3	1	0	1	0			4				
386	Charles HOWARD	1	0	0	1	1	1	1	2	1	1	1			3				
394	Henry HOWARD	1	1	0	1	0	0	0	1	0					2				(Not sure if these ages are correct)

May??
be of the
OTHER
"W.M."
Howard
line in
Washington
Co. Ky - who
were Catholic
from Mary's
Co. MD, with
Catholic migration
at one time

File: Wm & Betsy Chaffin Howard

~~1920~~ CENSUS OF THE UNITED STATES

11/11/91 - WSP
Date of Search 3/4/87 1850

Original Copy

Extract Copy

Microfilm Copy

Printed Copy

Search No. 2

Enclosure No. _____

Call No. _____

Notes:

Notes: Taylor County, KY — Census Survey of 6 Sept. 1850, lists P.C. Howard & family, below of DISTRICT 1. DATE OF DISTRICT #1 CENSUS DATE NOT COPIED (By J. Klein).

Place of Enumeration:

Division 2, Taylor County KY.

Place of Enumeration:

Division 2, Taylor County, Va.

Page	Dwelling No.	Family No.	Names	Age	Sex	Color	Occupation, etc.	Value-Real Estate	Value-Per-sonal Property	Birthplace	Father foreign bn.	Mother foreign bn.	Month born in year	Month married in year	School in year	Can't read or write	Eligible to vote	Date of Enumeration	Remarks
136	119	119	JAMES [?] HOWARD	25															
			MILLY	34															
			CATHERINE L	4															
			WM. L	2															
175	175		RICHARD HOWARD	60			Farmer	1100.		VA									
			NANCY HOWARD	59						KY									
			WM. B. [?]	11															
			JOHN Ho? - d	31															
423	423		ELIZ. WHITE	60						PA									
			SALLY	38						KY									
			MARY M.	37															
			H.A.	23															
			JANE	32															
			AIM?	25															
181	461	462	WM. SUBLETT	58						VA									
			NANCY	55						MD									
			FRANKLIN	17						KY									
			MARGARET	15															
			MARY	14															
366	184?	517	P. C. HOWARD	42			Farmer	700.		(TN)									
			" "	43			Farmer			KY									
			WC (?)	19						KY									
			M.H.	18						"									
			JHB	17															
			GEO. L TAYLOR	12															
			NANCY	10															
			M.E.	9															
			P.A.	8															
			S.M.	7															
			M.L.	5															
				3															

Plain entry included in case it might relate to Catherine Elizabeth White, daughter name of Pleasant C. Howard wife, HER FATHER MAY HAVE BEEN JONATHAN WHITE, REV. WAR. PENSIONER.

See pg 1-2 of PD Howard's man.

Chie name in Howard (division)

therefore it was assumed he was born in NC!!

W.C. = Wm. Classen New
J = JOSEPHUS HOWARD
M.H. = Mary H. (Polly) How.
JHB = JAS HARVEY BENTH
GEO. = GEO. L. TAYLOR New
NANCY
M.E. = MARGARET ELIZ.
P.A. = PARKER C.
S.M. = SARAH MILDRED "SALL"
M.L. = MARTIN LUTHER
(ELIZA F. THOMAS HOWARD NOT BORN TN)
15 SEPT. 1950)

ill Beckett my great/great grandfather

This is all I saw: "C"

3d child & 3d son JOHN WESLEY HOWARD b. 1 APRIL 1834 d. 12 NOV. 1837 per Patrick D. Howard MANUSCRIPT

QUERIES

10,658. MATTHEW, MCKINNEY, MIZE, DUNCAN.

Seek information on Peter Matthew who died in Winchester, Clark County, Kentucky, in 1812, and who lived in Clark County, circa 1800-1812. Children: John Matthew, born 12 May 1785, married Rachel _?_; Elizabeth, married James McKinney, 1 March 1808; Sally, married James Mize, 2 June 1808; and Peggy, married Fielding Duncan, 28 December 1809, in Clark County, Kentucky.

Jon Matthew, 1803-1/2 Swift, North Kansas City, MO 64116

10,659. VOWELS, HILL, HOWARD, RALEY/RAYLEY/RAILEY.

Seek information on Thomas Vowels, who married Rebecca Hill, in Nelson County, Kentucky, 1813--parents of John Hill Vowels, who married Sarah Ellen Howard, 1849. Need Thomas' birth date and place of death; who were Sarah Ellen Howard's parents? Seek information on Thomas James or G., born ca1814, Maryland or Missouri, who died ca1857, Meade Co., Ky.; also wife, Isabella Ann Clements, born 1823, Nelson Co., Ky., who died 1887, buried Paynesville, Ky., and parents Clements-Coomes of Nelson Co., Ky.

Mrs. William Raley, #44 917 Schiller Ave., Louisville, KY 40204

10,660. POSEY, NORFLETT, SKILES.

Seek parents and ancestors of Humphrey Posey, born ca1740, who took Oath of Allegiance in Henry County, Virginia, ca1777; wife's name Elizabeth? Were parents of John Humphrey Posey and moved to Logan Co., Kentucky, 1798. What was maiden name of his wife Elizabeth? Also need parents of Keziah Norflett, wife of William Skiles of Warren Co., Ky.; she was born 1823, died 1863. Will appreciate any information on these families; will answer all.

John S. Richie, 2570 Sunnyvale, Grand Prairie, TX 75050

10,661. SMALLWOOD, HOLMES, COMSTOCK, WARDEN.

Wish to correspond with anyone having info on following families: James Smallwood, born ca1827, Kentucky (his mother was a Warden, possibly Jeremiah Smallwood and Martha Warden who married in Va.); and Nancy Elizabeth Holmes, born ca1827, Ky. (her mother was Nancy Comstock). Nancy E. Holmes married James Smallwood and all known to have removed to Overton and Jackson cos., Tennessee.

Pat Spurlock Ford, 248 Timberhill, Bowling Green, KY 42101-9069

4

ing. Because he seemed very tired he was persuaded to dispense with the trip that night and to rest instead. A few moments before 9:00 o'clock he went into the kitchen, and after a brief interval his mother followed him, asking if he were looking for his medicine and volunteering to get it for him. Almost immediately he rushed past her, ran out the rear door into the darkness and was never seen again. His mother called his name and his throat. He continued to run for almost twenty

(Continued on page 2, column 4)

MRS. E. M. HOWARD TAKEN BY DEATH

Pneumonia Fatal To Mother Of
Six Young Children.

Following an illness of pneumonia, Mrs. Ernest M. Howard succumbed at 2:25 o'clock Sunday morning at the home of her brother, Clarence Williams, on Lake Avenue. She had not been in the best of health for some time but had been able to attend to her household duties until Good Friday when she became ill and was forced to bed. She had been at the home of her brother since the death of his wife March 17.

Before her marriage, Mrs. Howard was Miss Mary Sarah Williams, daughter of C. C. Williams and the late Mrs. Mary Gootee Williams, and was thirty-four years old, having been born in this county September 1, 1901. She lived in the county until a number of years ago when she with her parents moved to this city where she had since resided. She was a young woman of many Christian virtues, was devoted to her family and was loved by a large circle of friends. She was a faithful member of St. Augustine's Catholic Church, having attended services regularly and lived according to its teachings until the end.

Surviving her are her husband;

(Continued on page 2, column 4)

City May Buy Traffic Lights.

Whether the city shall buy and install three traffic lights at important intersections within the business district of Lebanon, is being considered by Mayor S. A. Nae, whom the City Council recently delegated as investigator. An inquiry regarding the cost of the lights was made some time ago and an agent from the manufacturers of the device was here this week discussing the matter with Mr. Nae. Although yet undecided, the Mayor indicated yesterday that he would probably approve the installation.

State Conference Closed.

The annual conference of the Kentucky State Association of the Sons of the American Revolution, which was held at the Hotel Lexington, closed yesterday afternoon. The conference was held for the purpose of discussing the various problems of the organization and of electing officers for the coming year. The conference was well attended and was a success in every respect.

Citing that a happy home life and companionship of the father is essential in promoting good citizenship in the adolescent boy, Rev. Anderson urged that the home be a place where the son may bring his companions at any time and where he and his friends may feel free to do as they please within reason. "If the boy must seek his entertainment elsewhere, he is almost certain to make undesirable friends, whose influences may be very harmful," the speaker said. He expressed the belief that every father should promote fellowship with his son and should engage in activities which would place the two on the same plane, even though it may be trying to the elder at times.

"If we are really concerned about our youth, we must set the example for them to follow. It is impossible for an adolescent to understand why he should abstain from drinking and gambling, if he sees his parents doing these things," Rev. Anderson brought out. He said that mixing highballs and playing cards for

(Continued on page 2, column 2)

Holds Peace Convocation.

Thomas A. Spragens of this city presided at a "strike-for-peace" convocation of University of Kentucky students held in Memorial Hall at Lexington Wednesday when several prominent speakers, including Rev. Olof Anderson of Lebanon, were heard in a plea for renunciation of war. The strike, called by the students, was part of a Nation-wide movement toward world peace, and more than 500 university and high school students and faculty members were present at the convocation for which classes were dismissed. In addition to Mr. Spragens and Rev. Anderson, others who addressed the assembly were Prof. John Kupier, head of the university's Department of Philosophy, and Ben Ragland, Lexington, university champion orator. Pictures of the presiding officer and the speakers appeared in yesterday's Courier-Journal.

Special Judge To Serve.

Judge T. Scott Mayer, who underwent a serious operation at St. Joseph's Infirmary at Louisville several months ago and who has since been in moderately good health only, has been recalled to the infirmary for observation and will not be able to preside at the April term of the Marion County Court which will convene in this city Monday. Information to this effect was received yesterday from the judge by Circuit Clerk Frank L. Hunt, who immediately called Chief Justice of the Court of Appeals William Rogers Gray and a special judge would have to be appointed. Judge Mayer, however, is expected to be able to preside at the court session which will convene in this city Monday.

regular evening service at 7:30 o'clock Sunday. The Commission of the Transylvania Presbytery will have charge of the ceremony which will take the place of the usual union service of the Lebanon Protestant churches.

Conducting the installation and propounding the constitutional questions will be the Rev. W. A. Hearn of Perryville, chairman of the commission, other members of which are the Rev. J. B. Walker of Richmond, the Rev. R. J. Hunter, Jr., of Springfield, and the Rev. J. C. Bell of Louisville and the Rev. J. C. Bell of this city. Rev. Hunter will deliver the charge to the new minister and Rev. Walker will give the charge to the congregation. Rev. J. N. Reeves of Columbia will preside. Dr. Frank H. Caldwell of the Louisville Presbyterian Theological Seminary, well known here where he has frequently preached in the past, will deliver the sermon for the occasion.

Prior to coming to this city, Rev. Anderson was pastor of the South Frankfort Presbyterian Church, a charge which he had held since 1929. With Mrs. Anderson and their infant daughter, Ann Stewart, he arrived here last week, and the family is now located in the manse on East Main Street.

DR. U. G. FOOTE, 65, EXPIRES IN CITY

Retired Minister, Father Of Mrs. Boner And Mrs. Bolles, Dies.

Dr. U. G. Foote, prominent retired Methodist minister, author, poet and Chautauque lecturer, and father of Mrs. W. S. Bolles and Mrs. John H. Boner of this city, died at 5:37 o'clock yesterday morning at Elizabeth's Hospital, to which he had been admitted for treatment about a week ago. He had been in ill health for the past eight years and his passing was not unexpected.

Dr. Foote had made his home with his daughter, Mrs. Bolles, and Rev. Bolles at various times since their marriage and was well known here. He was a member of the Kentucky Annual Conference of the Methodist Episcopal Church, South, and had served in the Louisville, the Kentucky, the Southwest Missouri, the Missouri, the Baltimore and the Louisiana Conferences since he was ordained into the ministry nearly forty-three years ago. He was a

(Continued on page 2, column 3)

Inspector's Report Favorable.

Assistant State Inspector and Examiner J. L. Enoch, who has been in this city for the past two weeks auditing the accounts of the County and Circuit Court officers, completed his work Wednesday and returned to Frankfort. He reported that the financial condition of the county was satisfactory. Mr. Enoch also reported that the accounts of the County Attorney, Frank L. Hunt, and the County Clerk, Frank L. Hunt, were correct.

re, extended a
ge audience. In
Hattie Hoffman,
Grand Con-
s. A delightful
consisting of
ended by Mrs.
of Greensburg.
sa. Sanders, who
ments, is the
rs Sisters, radio

ess, Mrs. Pem-
gratulations to
the splendid
set during the
s existence and
noting so many
rmer years had

poet laureate
er, was among
ville, and read
which she had
names of the
pter. Following
ss Gicky Brady
with a tap
Gunn, Worthy
Chapter, acted
introduced the
d dancer.

of this part of
rees were im-
l and Mrs. J.
ated into the
lly was the
at the Worthy
ked the assist-
membership in
of the Order of
town Tuesday.
ually nice one.
d Past Patrons
chapter were
was presented
amie R. John-
Matron of the
Past Worthy
Grand Chapter,
memorating a
represented a
presenting a

to be used in
s. Yaggar was
son of the
t surrendered
W. Borders
is stricken ill.
Mrs. Yaggar
antique gold
rs in recogni-

s was a floral
Mrs. Pember-
point officers
hich combined
orm of a five-
nor was given
Mrs. Baxter
sentation for
rs. W. Abell
Harmon.
rogram was a
of Powell
presented by

discussed.
rst page)

out that it
take actual
ds, orchards



KATHLEEN KOGER—

written test to which all entries
submitted during the morning and
which eliminated a large percentage,
did not stop the young speller from
St. Mary and her voice was heard
over the radio station WHAS in the
oral finals until the word "reducible"
proved too much for her. Both her
teacher, Sister Leona, and her
mother, Mrs. Mary Lizzie Mattingly,
expressed their pride in the 12-
year-old girl's efforts.

Dr. U. G. Foote Expires.

(Continued from first page)

noted figure not only in his own
church but interdenominationally as
well, having been a member of the
Federal Council of Churches of
Christ in America.

Until his health failed and he was
forced to retire, he took an active
interest in the civic affairs of the
communities where he held pastor-
ates, and in addition published
several volumes of verse and several
works on religious subjects.

Dr. Foote was born in Grayson
County sixty-five years ago but
moved when but a youth to Oldham
County where he received his
elementary education in the Owens-
boro schools. He was a graduate of
old Greenville College at Greenville.
He was twice married, his first wife
expiring in 1913 and his second, in
1926. At the time of his retirement,

he was pastor of the Greenwood
Methodist Church near Louisville.

Surviving, other than his daughters
here, is a son, T. Q. Foote of San
Francisco, Calif., who will arrive
here today for the funeral services
which will be conducted at the
Methodist Church this afternoon at
2:00 o'clock by Dr. Paul S. Powell,
pastor of the State Street Church of
Bowling Green. The body will be
taken to Corydon tomorrow for
burial.

Active pallbearers will be: J. P.
Hundley, J. D. Foote, T. Henry
Harmon, L. A. Farrand, L. T. McCall
and J. G. Geiser.

The honorary pallbearers will be:
W. W. Rubel, Dr. O. M. Crenshaw,
E. N. Hundley, J. Y. Brinton, John
Helm, Robert Burdette, S. W. Shoe-
maker, George Hays, E. J. Warme,
Rev. J. R. McAfee, Rev. W. D.
Welburn, Rev. Dr. A. R. Kasey, Rev.
Dr. A. P. Lyon and Rev. G. P.
Dillon.

Pneumonia Is Fatal.

(Continued from first page)

engaged in farming. He was a
member of the Catholic Church and

Anthony, who was never married,
had since assisted him in the
management of the farm except
during the time when he was ill.
The younger Mr. Hutchins, like the
elder, was held in high regard
throughout that part of the county
and was said to have been of a very
moral character.

Surviving Mr. Hutchins, other than
his parents, are five sisters and five
brothers. They are: Sister Mary
Grace of the Ursuline Order at
Elkhart, Mrs. Earl Kelty of Louis-
ville, Mrs. Lealie Simms of Loretto,
Misses Emales and Marjorie Hutch-
ins of Holy Cross and Phillip Hutch-
ins, student at St. Meinrad's
Seminary, St. Meinrad, Ind., and
Emmett Hutchins, Russell Hutchins,
Joseph Hutchins and Austin Hutch-
ins, all of Holy Cross.

Funeral services were conducted
at the Holy Cross Catholic Church,
of which Mr. Hutchins was a
member, by the pastor, Rev. W. J.
Mulcahy, at 10:00 o'clock Wednes-
day morning, and interment was in
the family lot in the cemetery at
Manton.

Mrs. E. M. Howard Dies.

(Continued from first page)

her father; six small children, Joseph
and Franklin, and two sets of twins,
Rita and Anita, and Robert and Al
Howard; one brother, Clarence
Williams, and two sisters, Mrs. Will
Newcome of this city and Mrs.
Walter Culver of Nelson County.
One brother and three sisters pre-
ceded her to the grave.

Funeral services were conducted
Monday morning at 9:00 o'clock at
St. Augustine's Church by the Rev.
Joseph W. Saffer, and burial was in
St. Augustine's Cemetery.

The pallbearers were: Will Bryant,
Leo Canary and Ernest, J. C., Joe
and Bernard Williams.

Play Sunday Afternoon.

The stage is set for the presenta-
tion of the three-act comedy drama,
"The Hut," by the St. Mary's Col-
lege-Dramatic Society in the college
auditorium Sunday afternoon, April
26, at 2:30 o'clock. An unusually
fine scene has been built for the
play under the supervision of the
Rev. A. A. Eicheldinger, C. R., and
the scene with the exquisite lighting
effects ought to enhance the pro-
duction. The rehearsals are being
directed by Father Eicheldinger
which fact is sufficient assurance of
an excellent performance by the
cast composed of the following
young actors:

Marvin McAtee, Alex Kotheimer,
George Greenwell, Harry Hurst,
Frank Hay, George Powers, Eugene
Niemann, John Miles, John Davis,
James French and Paul Mudd. Vocal
solos will be rendered by James
O'Grady and John Davis, and music
will be furnished by the college
orchestra. A piano solo by Russ
Simms will also be one of the
features.

Patrons of previous St. Mary's
College productions should make it
a point to be among those present
Sunday afternoon.

new and modern picture
so next to them. These new
show a spirit of progress
and indicate we have aggressive and
progressive business men. Also look
at the new and attractive fronts re-
cently built on the stores on Main
Street by Rue Spragens. May good
luck and success go with these pro-
gressive business men. Sincerely,
DR. W. R. MORGAN.

CHURCH NOTICES

PRESBYTERIAN CHURCH

Rev. Olof Anderson, Pastor
Sunday School at 9:45 a.m. H. A.
Johnston and Dean Carr, superin-
tendents.

Sunday morning worship at 11:00
o'clock. Sermon subject: "The
Way To God."

Young People's Society meets at
6:30 o'clock Sunday evening.
No prayer meeting Wednesday
evening.

CHRISTIAN CHURCH

Rev. Harold B. Groff, Pastor
Bible School at 10:00 a.m. R. L.
Weatherford, superintendent.

Sunday morning worship, 11:00
o'clock.

There will be no prayer service in
this church on Wednesday evening
until further notice.

METHODIST CHURCH

Rev. W. S. Bolles, Pastor
Church School at 9:45 a.m. E. J.
Warms, general superintendent.

Sunday morning worship at 10:40
o'clock. Sermon by the pastor.

Young People's League at 6:30
o'clock Sunday evening.

BAPTIST CHURCH

Rev. T. J. Porter, Pastor
Sunday School at 9:45 a.m.
Prof. Clay Byrnside, superintendent;
Lucien Whitlock, assistant super-
intendent.

Sunday morning worship at 11:00
o'clock. Sermon by the pastor.

Young People's Meeting each Sun-
day evening at 6:30 o'clock.

Prayer meeting each Wednesday
evening at 7:30 o'clock.

UNION SERVICES SUNDAY EVENING

Union services Sunday evening at
7:30 o'clock will be held in the
Presbyterian Church. This will be
an installation service, the Rev. Olof
Anderson being installed as minister
of the United Presbyterian Church.

Senior Play Next Friday.

"The Touchdown," dramatic offer-
ing of the Senior Class of the
Lebanon High School next Friday
evening, is nearly ready for pro-
duction, the cast entering enthusi-
astically into rehearsals. Aside from
the players, however, several com-
mittees having a significant part in
the success of the comedy have been
named. The stage crew, headed by
George Spragens, includes Guy
Hagan, Jack Brewer, Bernard Clark
and Hays Buster, and the publicity,
ticket and property committees are
composed of Virginia Byrnside,
Frances Garrison, Christine Harmon,
Hazel Hays, Geneva Wibley, Retha
Lyons, Edith Carnes, Margaret
Stiles, Mabel Wagone, Theresa
Abell and Mary Ann Hodgen. The
girls will assist in ushering at the
performance.

Between the acts and during
certain of the scenes there will be
musical numbers, all of which are
under the direction of Miss

Mrs. G. M. Calloway has returned
from a several weeks visit to rela-
tives in Louisville.

Mrs. Wallace Raney, Miss Thelma
Daver, Messrs. Earl and William
Raney, Billy and Richard Wood and
Miss Edith Anne Wood spent Sun-
day in Lexington and Versailles.

Mr. and Mrs. E. N. Stiglitz and
family of Louisville were guests of
Mr. and Mrs. Raymond Purdy Sun-
day.

Miss Billy Burke Purdy visited
Miss Flora Lee Sheldon, near Leba-
non a few days last week.

Miss Ida Frances May spent a few
days last week with her mother, Mrs.
Lena May, at Liberty.

Prof. H. G. Keltner has been quite
ill for several days. Mr. E. M. Tyler
is supplying for him at school.

Mr. Oscar Spalding has been con-
fined to his home several days by
influenza.

Mrs. J. M. Wilson left Sunday to
spend several weeks with her
daughter, Mrs. Woodson Ellis, near
Ellisburg.

Mrs. Ray Douglas spent Thursday
in Louisville.

Messrs. Orville Calloway and
Frank Underwood were among the
Marion County young men to join
the C. C. C. last week.

Mrs. L. B. Crews has been ill for
several days in her apartment at the
Mullins House.

Mrs. J. M. Coppage, Miss Flossie
Coppage and Mr. James Marshall
Coppage spent several days in Louis-
ville last week. Miss Coppage
attended the K. E. A.

Rev. and Mrs. W. D. Welburn
visited relatives in Moreland and
Millersburg a few days this week.

District Exhibit planned.

The W. P. A. Training Work
Centers of this district, which is
composed of twenty-seven counties,
will hold an exhibit at Danville on
Thursday, April 30. An invitation is
extended the city and county
officials and the public in general to
attend.

One Drop
of Bourbon Poultry Medicine
stops
GAPES
A few drops in
drinking wa-
ter cures and prevents white
diarrhea, cholera, other
chick diseases. \$1 bottle
makes 15 gallons medicine.
Small size 60c, half-pint \$1.25,
Address: R. B. Smith, 1001
South Broadway, Lexington, Ky.


**WHEN YOU WANT
TO GO AND
YOUR FEET SAY
NO!**

Use this
tested
treatment

Your poor feet. What a beating
they take and how little care
they get. No wonder they com-
plain. Tired, aching, burning,
scraping feet quickly respond
to this simple treatment: (1)
Wash them with **Resall Foot Soap**
... cleans, stimulates, refreshes.
(2) Apply **Resall Foot Balm** ...
soothes, protects. (3) Rub on
Resall Foot Powder ... prevents
friction, absorbs perspiration,
keeps feet cool and dry.

Resall FOOT SOAP

Howard



Pvt. James Mordecai Howard grew up in Anderson County, Kentucky. He enlisted in the Army, ca. 1898, along with his brother, John H. Howard, thinking they would be sent to Cuba. Instead they were sent to the Philippines. Pvt. James M. Howard is shown, standing second from the left, along with his squad, in a Philippine village.

Kentucky Family Shares Its Military Legacy

From The Revolutionary War To The Global War On Terror

By Rusty Harris - 2018

Since I can remember, the men of my family would recall their military service at any number of family gatherings with a great deal of pride, and those of us approaching adolescence eagerly listened to our elders' war stories. Of course, not all served in the military during wartime, but they served nonetheless, something that is denigrated by many segments of society in the present-day. While your writer is of the Harris family we also have Bowmans, Howards, Hieronymuses, Barnetts, and Pucketts just to name some of our cousins, aunts, and uncles, sometimes several times removed.

Kentucky has a long martial tradition, dating back to the Revolutionary War and pioneer epochs of our colorful Commonwealth history. As far back as I have been able to determine, several Bowmans, Harrises, and Howards were with General George Rogers Clark's expedition to eradicate the British supply and recruitment sites in Indiana and Illinois. These British settlements/Forward Operating Bases were behind the numerous attacks on Kentucky pioneer settlements that threatened the far-flung outposts of the American nation that was fighting for its freedom from Great Britain and its place in history.

Our surnames during the War of 1812 appear on muster rolls at the Battle of the River Raisin, not the best of circum-

stances for the Kentuckians, but we did appear behind the fortifications at New Orleans helping form the reputation of Kentuckians in arms and were memorialized in the song "The Hunters of Kentucky" forever making the frontiersman or backwoodsman from the Bluegrass State with his Kentucky rifle the stuff historical legends are made of. Likewise our multiple-surnamed extended family even journeyed to Texas to help the Lone Star Republic actually become a republic. As Texas was annexed into the United States the young nation again found itself thrust into another martial struggle as long simmering tensions between Texas and Mexico flamed into war with the annexation of the Republic of Texas. Again Kentuckians, including my extended family's surnames, answered the call to arms and fought very prominently in the relatively short-lived war.

Tensions between North and South continued to heat up over a variety of sectional issues that burst into a sectional conflict that saw a manufacturing North pitted against the agrarian South, with some states, such as Kentucky, attempting to remain neutral. The juggernaut of war erased any chance of compromise and smashed neutrality leading to a bloody four-year war, not only pitting the sections against one another but families against each other. Even our northern neighbors were not immune from divided homes. Kentuckians, unfortunately, fought Kentuckians. A scenario not uncommon in the Southern states, especially the upper and mid-south, which on occasion were most vicious armed encounters.

This writer's family wore gray and blue but mostly sported the legendary gray of the Confederate army. Some of our War Between the States veterans did talk about their part in the great family feud, others mostly remained silent regarding their part in the American Civil War. It must be remembered that every veteran has at least one war story and so do families. With oral traditions, one can be assured that there are details lost and many embellishments to fill the fact gaps. Following are some of our family's known War Between the States stories or lore.

William T. Harris was an uncle

(some have claimed a cousin or relative) of my grandfather, Russell Roy Harris, Sr. Both were born in Harrison County, Kentucky; Russell in 1904 and William in 1845. William enlisted in Company G, Fifth Kentucky Cavalry Regiment (Confederate) in 1862; the regiment initially was assigned to Brigadier General Abraham Buford's small brigade of Kentucky cavalry. Following the Battle of Murfreesboro, Buford's brigade was disbanded with the Fifth and Sixth Kentucky Cavalry Regiments being transferred to Brig. Gen. John Hunt Morgan's division of Kentucky cavalry. In June and part of July 1863, Morgan led a raid with most of his division into Indiana and Ohio. It was the longest raid of the War Between the States but ended with most of Morgan's command being captured or scattered. Morgan was captured.

Following is a story my grandfather and others told many times to my father and various members of the family, myself included. The weather from Kentucky into Indiana and Ohio was extremely hot, and dry conditions were not very favorable to the men and horses. By the time the Kentuckians were well into Ohio, they were hotly pursued by Federal forces and the Confederates had little or no time to rest. In one Ohio town, Uncle William and his comrades were engaged by Federal troops and both sides needed water.

Another version of this story tells that it occurred in Tennessee not Ohio, and Uncle Bill became a captive. According to my grandfather, the two sides were fighting over a well or water pump by a trough. Uncle William could not take his thirst any longer and told his comrades "water I want, and water I'm gonna get!" Upon saying that he jumped up, took off running toward the water trough and made it to his destination without so much as a scratch. He started guzzling water while the Yankees shot the trough full of holes but Uncle William got his water and filled his canteen. At that point, he stood up and calmly walked back to his comrades and the Yankees ceased firing and cheered Uncle William's feat under fire. Within days of the this extraordinary act the Fifth Kentucky or most of the regiment was captured. Admittedly, this is family lore, but the sto-

ry was repeated many times by my grandfather. I also heard it from some of his other relatives, and I believe the core of the story is true.

My grandmother's name was Barbara Lucille Howard, and Grandma Bowman was her mother's (Francis Bowman's) mother or grandmother. Grandma Bowman's maiden name, I have been told was Hieronymus, although others contend her maiden name was Satterly. During the War Between the States, both sides passed back and forth through Anderson and adjacent counties, in Central Kentucky where the following incidents were said to have occurred. Grandma Bowman had two hogs in the pigsty and was lucky to have those two swine with foraging troops from both sides roaming the area. Grandma Bowman and her immediate family were not wealthy people and probably would be considered poor and were made poorer by the war. Confederate soldiers came by and said they were hungry and offered to buy one of the hogs, but Grandma Bowman told the Rebels that neither hog was for sale, as it was all they had. The Confederates understood and left. Later some Union troops from Ohio came by and took the two hogs without offering a cent in compensation as well as taking some laying hens. Later on, more Federal troops appeared and took water from a well or nearby creek while at Grandma Bowman's. The Union troops, who were never identified by state, could very well have been Kentucky Union troops. Some of them Federals took some of the little boys who lived on the place or were visiting and filled their knickers with dirt and made them run races. The soldiers, who were likely farm boys, thought it was funny, and probably meant no real harm, but Grandma Bowman according to the "old folks" who told this story did not think the act was very comical. In regards to knickers in those days, little boys tucked their knickers into their socks or stockings, which made it easy to fill the boys' knickers with dirt. This incident may have occurred on a Sunday as it sounds like the boys were dressed for either a visit or church. Grandma Bowman maintained her dislike of the Northerners until she died, as did most of her relatives from the period.

As the United States healed from its massive family feud it moved toward entering the world stage approaching the precipice of becoming a world power. The United States was at odds with the declining Spanish Empire over Cuba, the Philippines, and Puerto Rico. The disagreements between the nations were largely inflamed by the large powerful newspapers of the day. The United States Battleship the *USS Maine* was sent into Havana harbor as a show of American strength when it mysteriously exploded, inflaming American attitudes toward the Spanish government, inflamed further by the American news media of the day and war was declared. Due to the fact that the nation had a small and inefficient standing army, it was necessary to seek volunteers and militia forces to fill projected needs for the expeditionary forces that would head to Cuba, the Philippines, and Puerto Rico. My great-grandfather, James M. Howard, and my great-grandfather's brother, John F. Howard, both of Anderson County, rushed to enlist. The two brothers, thinking they were going to Cuba, were deployed to the Philippines. They rounded up former Spanish military and civil officials for evacuation then became engaged in what was known as the Philippine Insurgency, a spin off of the Spanish-American War.

The two Kentuckians served for a time under Gen. Joseph Wheeler, a West Point graduate who resigned from his U. S. Congressional seat and fought for the Confederacy, becoming one of the finest cavalry leaders of that late war. Wheeler was given command of all cavalry elements in Cuba. Once Cuba was stabilized, Wheeler was sent to the Philippines where he commanded both infantry and cavalry.

The Howard brothers were impressed with old "Fight'n Joe" Wheeler. They fought in numerous small fights, and fortunately neither Frank nor James were wounded. They returned home in 1902 after having enlisted in 1898. Incidentally, the brothers were cousins of Rhoda Kavanaugh who was a noted Kentucky educator who founded the Kavanaugh Academy, known as "Little Annapolis," in Lawrenceburg, Anderson County. Ms. Kavanaugh prepared many of the students for the U. S.



Pvt. James M. Howard is shown while he was serving in the Army (1898-1902). The location of where the photo was taken is uncertain.

Naval Academy and not a few for the U. S. Military Academy at West Point. Ms. Kavanaugh taught my great-grandfather to read and write from the seat of a wagon to and from her first teaching job. James drove Rhoda Kavanaugh to work daily. She could not pay him, so she taught him the basics of literacy.

Another Howard brother, Calvin, also of Anderson County, enlisted in the U. S. Marine Corps at the outset of America's involvement of the war. Uncle Calvin and a number of volunteers from Central Kentucky were as he put it "enticed" to join the Marines. Uncle Calvin deployed to Europe and fought in several of the campaigns on the western front. He recalled poor logistical support and having to eat snails and rats in the trenches. It was cold, rainy, muddy, and "just plain miserable."

In one war time anecdote, Uncle Calvin said they were ordered to move into a French town to determine the strength of the enemy, if in fact they were actually there. It turned out there was many Germans in the small town, and the Marines were pinned down by

them for hours until help arrived. At one point Uncle Calvin and his buddy, another Kentuckian, were conversing when my uncle (great-uncle) looked away while he chided his buddy for an answer to a question the man was dead he had a hole through his chest. My uncle said that was the worst feeling he ever had and from that point gave no quarter to Germans he managed to capture in that action. Uncle Calvin returned home to Kentucky, stayed a few years, and went on to California. He married, and he and his wife ran a successful laundry and dry cleaning business. In their later years, they sold the business and returned home to Kentucky.

Although they did not serve in wartime my father Russell R. Harris, Jr., and his brother, Donald D. Harris, served during the Cold War era. Russell, although a native of the Bluegrass, joined the Army at Mayfield in Graves County, as his grandfather, James M. Howard, had bought a farm there, where my father helped him out. Russell R. Harris, Jr., was trained as a wheeled vehicle mechanic and did so well in the course that he was sent to



Russell Harris, Jr., father of the author of this article, was in basic training at Fort Knox, Hardin County, Kentucky.



Donald D. Harris served in the U. S. Marine Corps. He was a military policeman on Okinawa during the 1950s. He served during the Cold War era.


the advanced course and was retained at the then Atlanta Ordnance Depot, largely because it was discovered that he could type and played the trombone. The post was short of personnel clerks and bandsmen. He never worked on another wheeled vehicle other than moon-lighting as a mechanic during his off duty hours. Because of his job or jobs, Russell was promoted to the rank of corporal ahead of his peers. He joined in January 1948 and went through Basic Combat Training at Ft. Knox in Hardin County. While in Georgia he met and married my mother, Sarah Helen Keller.

In January 1950, Russell was honorably discharged from the Army despite efforts to entice him to re-enlist. His brother, Don, enlisted in the Marines several years later. He went to Paris Island, South Carolina, for his Marine Corps boot camp and was subsequently trained as a military policeman. Uncle Don, like his brother, never served in a combat zone, but he was posted overseas to Okinawa, the site of WWII's longest and bloodiest campaign involving U. S. forces. After four years of honorable service, Uncle Don was discharged but stayed in the Marine Corps Reserve for several more years and went to California, working in various business enterprises.

I initially joined the Kentucky Army National Guard on January 2, 1973, and was in the 138th Field Artillery Group. I later transferred to the regular army as a paratrooper assigned to the secretive Army Security Agency assigned to the U. S. Army Spe-

cial Forces. One of my brother-in-laws, Donald L. Delaney, later served in the 138th Field Artillery Group. Another brother-in-law, Charles Clark, is a Vietnam veteran who served two tours in the Southeast Asian nation; one tour as an infantryman with Fourth Infantry Division, and the second tour as an aircraft technician. I remained in Special Forces (the "Green Berets") for the next 25 years, except for two years in the famous 82nd Airborne Division. Assignments included two tours in El Salvador during the Central American-Caribbean-Panamanian-Andean Contingencies of the late 1970s-early 1990s. This period involved brutal counter insurgency operations in El Salvador and elsewhere in Central America, the Anti-Terrorist and Counter Narcotic Operations in South America, plus Operation Urgent Fury the invasion of Grenada (I was not at Grenada) but was involved with Operations Elaborate Maze and Just Cause the Panama Invasion. I finished my career in Afghanistan as part of the Global War on Terror in Operation Enduring Freedom. It was the end of an adventurous career and was time to enjoy more peaceful pursuits.

As long as I can remember, to men in the South (and Kentucky is a Southern state) military service was a right of passage. Military service for Kentuckians was expected regardless of the branch. As a reservist or member of the National Guard, one was expected to do his duty. This societal expectation of civil-military duty cut across all levels of Southern society and ethnicities. Unfortunately, times and social morays change despite the attacks of 9/11. The spirit of military volunteerism never really materialized in this millennial era we live in. When Pearl Harbor was attacked, American men waited in lines blocks long to join the military. When the 9/11 attacks occurred, military recruiters could hear the echoes of crickets. Right off the bat five male members of my family went into the military. One served in New Guinea and the Philippines. (with Uncle Buck-pictured in the article) In fact, he made the Army a career. The others saw service from North Africa through Sicily, Italy, Southern France, and




Russell R. "Rusty" Harris III, the author of the accompanying article, was a member of the Fifth Special Forces Group from 1980-1985. He was in Afghanistan for a final combat tour before he retired.

Germany before returning to post war pursuits.

In a historical retrospect, the men of Kentucky have always answered the call. I can attest to the Kentuckians of the Kentucky Army National Guard 20th Special Forces Group (Airborne) that I had the honor to work. They served with courage and unselfish devotion to mission accomplishment, mirroring the courage and reputation of those Kentuckians in every conflict that preceded them.

Russell R. "Rusty" Harris III, 301 Homeridge Drive, Lavernia, TX 78121; rharris409@satx.rr.com, shares this article and photos with our readers.

**Share Your Story With
Our Thousands Of
Readers. Stories Must
Be Non-Fiction And
Related To Kentucky.**



Whoa!

7/2/90